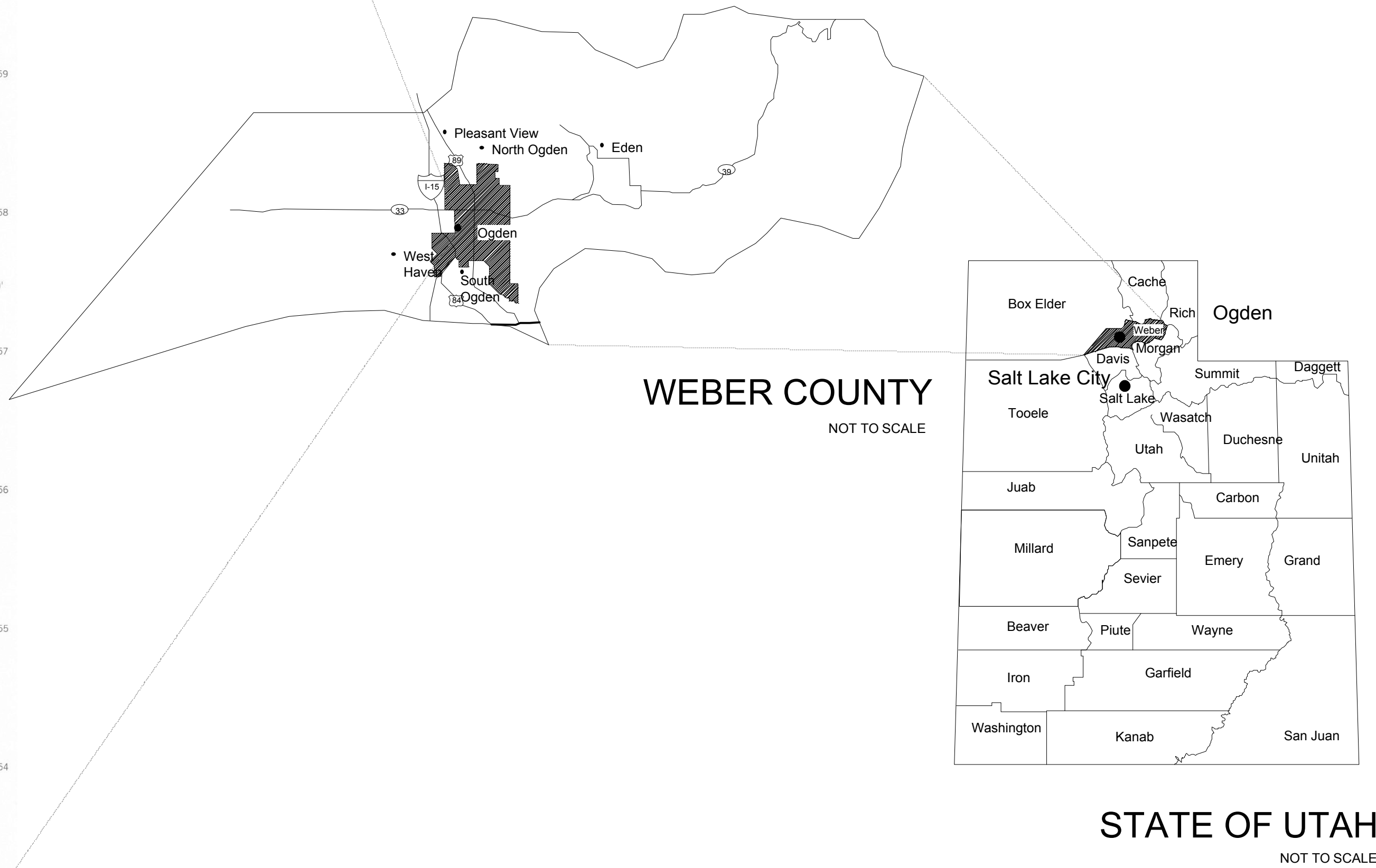


OGDEN UNION STOCKYARD

TABLE OF CONTENTS

UNION STOCK YARD CONTEXT / LOCATION PLAN	1
OVERALL EXISTING CONDITIONS SITE PLAN-1	2
OVERALL EXISTING CONDITIONS SITE PLAN-2	3
1931 PERIOD DEVELOPMENT PLAN	4
SITE DETAILS - 1	5
SITE DETAILS - 2	6
SITE DETAILS - 3	7
SITE DETAILS - 4	8
SITE DETAILS - 5	9
SITE DETAILS - 6	10
SITE DETAILS - 7	11
SITE DETAILS - 8	12
SITE DETAILS - 9	13
SITE DETAILS - 10	14

CONTEXT MAPS

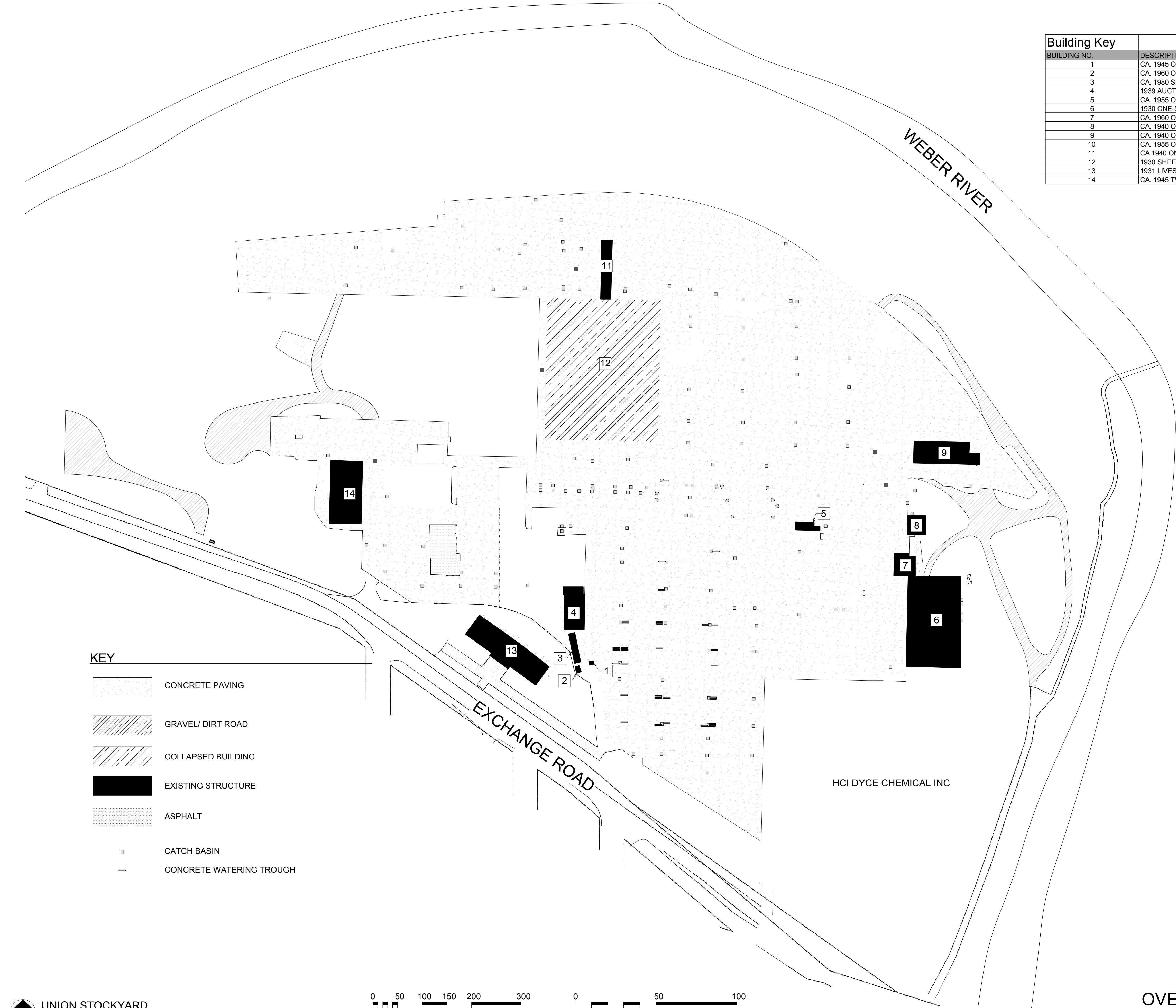


WEBER COUNTY  
NOT TO SCALE

STATE OF UTAH  
NOT TO SCALE

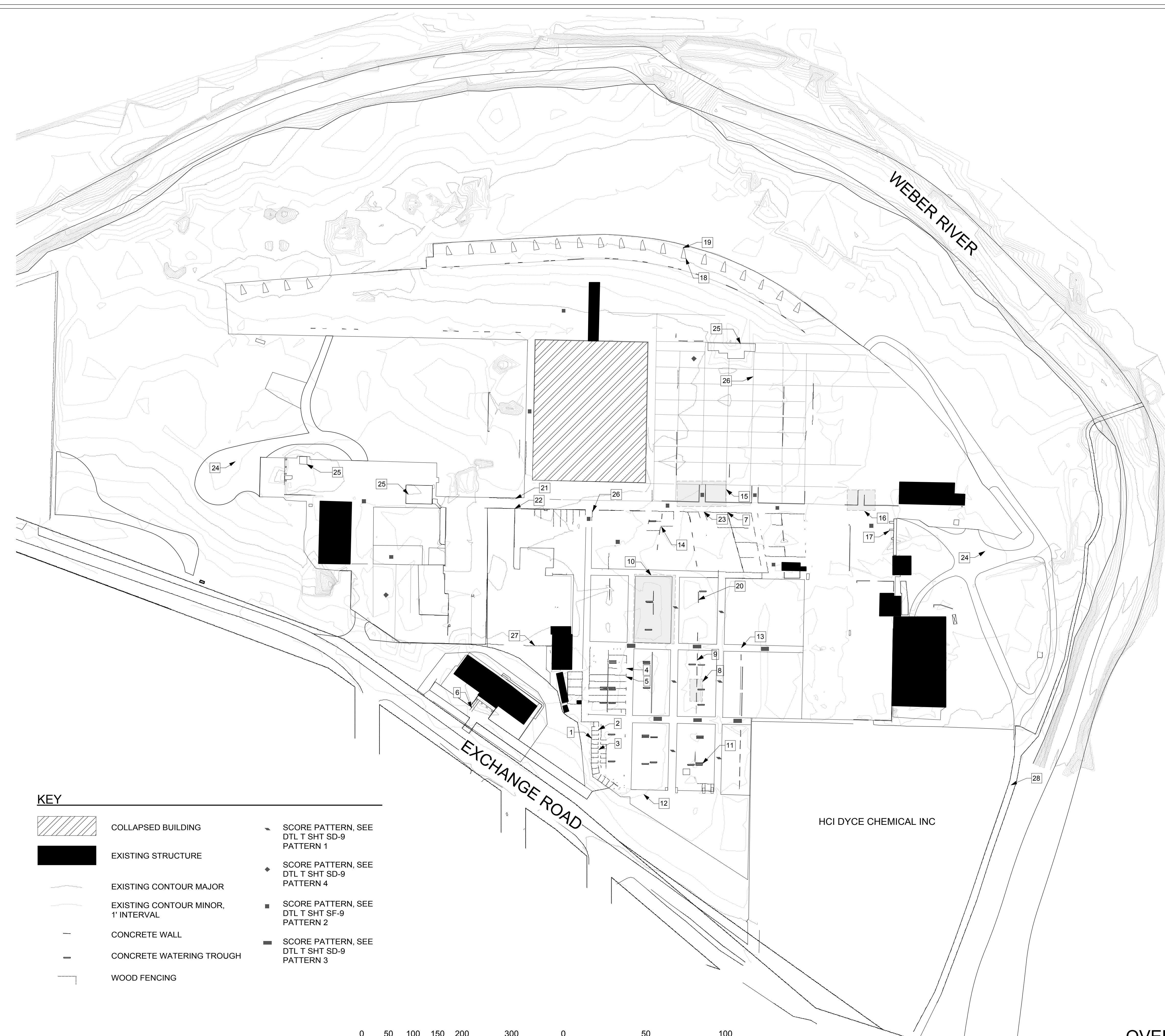
CONTEXT/ LOCATION PLAN





Building Key	
BUILDING NO.	DESCRIPTION
1	CA. 1945 ONE-STORY LEAN-TO SHED
2	CA. 1960 ONE-STORY WOODEN LEAN-TO SHED
3	CA. 1980 SINGLE WIDE TRAILER HOME
4	1939 AUCTION BARN, TWO-STORY WITH ASBESTOS SHINGLE CLADDING
5	CA. 1955 ONE-STORY LEAN-TO TYPE SHOP BUILDING CLAD IN CONCRETE BLOCK AND DROP SIDING
6	1930 ONE-STORY TRUCK-IN DIVISION BARN (THREE NORTH BAYS); CA.1940 SOUTH ADDITION
7	CA. 1960 ONE-STORY METAL-CLAD CANOPY STRUCTURE
8	CA. 1940 ONE-STORY CONCRETE BLOCK BUILDING
9	CA. 1940 ONE-STORY METAL BARN/SHED BUILDING
10	CA. 1955 ONE-AND-ONE-HALF-STORY CONCRETE BLOCK BUILDING (DEMOLISHED)
11	CA. 1940 ONE-STORY BARN (SCALE HOUSE)
12	1930 SHEEP BARN (COLLAPSED)
13	1931 LIVESTOCK EXCHANGE BUILDING
14	CA. 1945 TWO-STORY BUILDING, CORRUGATED METAL CLADDING

OVERALL EXISTING CONDITIONS SITE PLAN-1

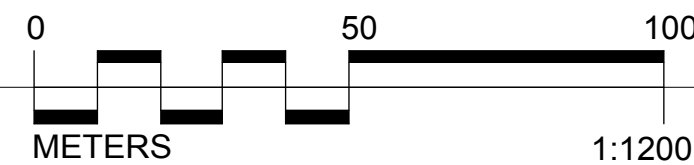


KEY

- |  |                                     |  |   |
|--|-------------------------------------|--|---|
|  | COLLAPSED BUILDING                  |  | SCORE PATTERN, SEE DTL T SHT SD-9 PATTERN 1 |
|  | EXISTING STRUCTURE                  |  | SCORE PATTERN, SEE DTL T SHT SD-9 PATTERN 4 |
|  | EXISTING CONTOUR MAJOR              |  | SCORE PATTERN, SEE DTL T SHT SF-9 PATTERN 2 |
|  | EXISTING CONTOUR MINOR, 1' INTERVAL |  | SCORE PATTERN, SEE DTL T SHT SD-9 PATTERN 3 |
|  | CONCRETE WALL                       |  |   |
|  | CONCRETE WATERING TROUGH            |  |   |
|  | WOOD FENCING                        |  |   |

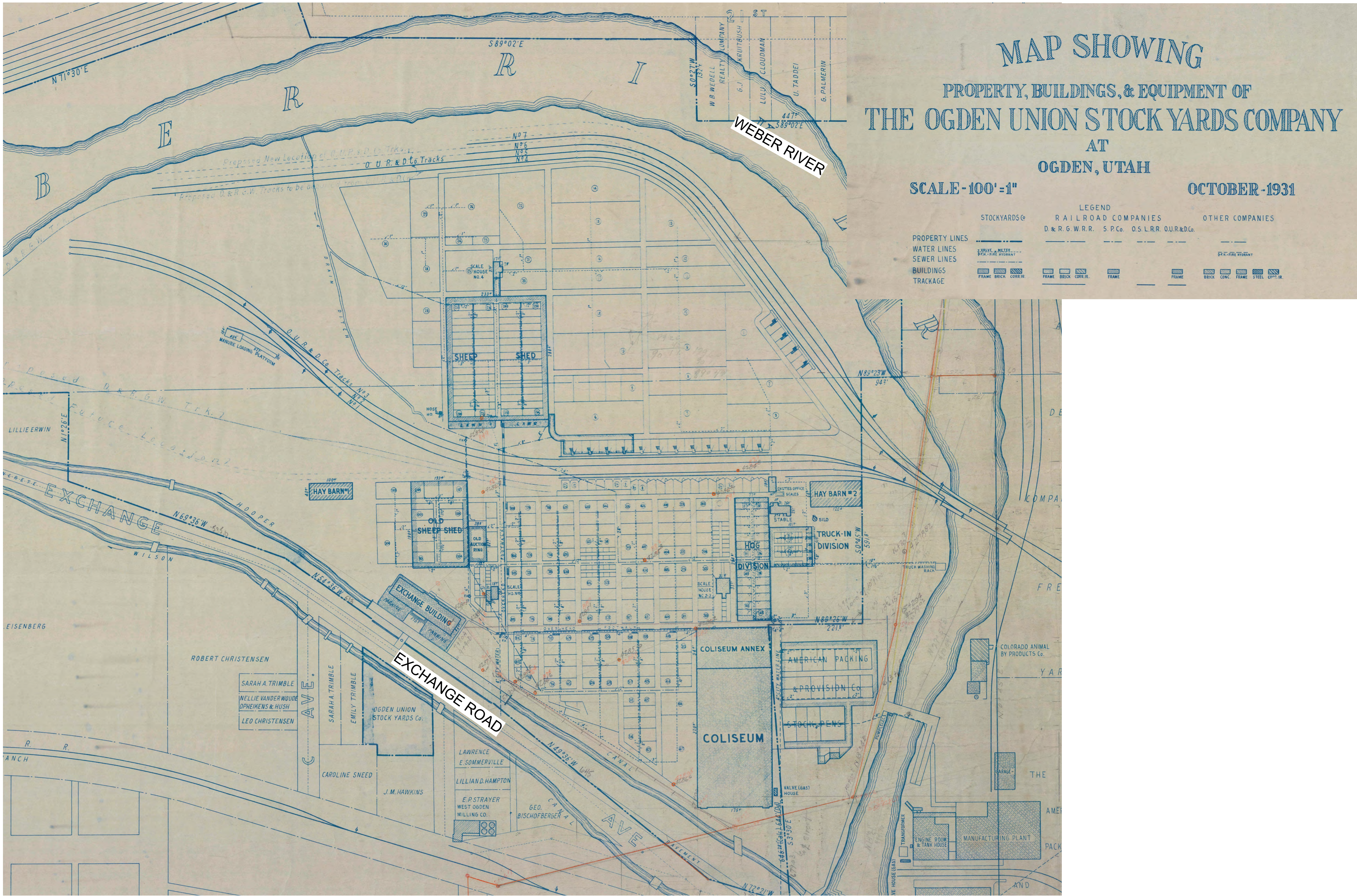
NOTES

1. EXTERIOR PEN FENCING, SEE DTL E SHT 7
2. INTERIOR PEN FENCING, SEE DTL B SHT 5
3. PEN GATE, SEE DTL F SHT 7
4. LARGE PEN GATE, SEE DTL G SHT 7
5. PEN FENCING WITH PAINTED NUMBER, SEE DTL A SHT 5
6. ADA RAMP
7. SMALL GATE LATCH PLATE ON POST, SEE DTL U SHT 14
8. WOOD FENCE WITH CONCRETE BASE VARIATION A, SEE DTL H SHT 7
9. WOOD FENCE WITH CONCRETE BASE VARIATION B, SEE DTL I SHT 8
10. LARGE PEN SCORING PATTERN AND LAYOUT, SEE DTL S SHT 13
11. SMALL CONCRETE WATERING TROUGH, SEE DTL L SHT 9
12. DISPLACED LARGE CONCRETE WATERING TROUGH, SEE DTL K SHT 9
13. CATCH BASIN
14. WOODEN WATERING TROUGH, SEE DTL M SHT 9
15. CONCRETE WALL ANIMAL CHUTE VARIATION A, SEE DTL N SHT 10
16. CONCRETE WALL ANIMAL CHUTE VARIATION B, SEE DTL O SHT 10
17. CONCRETE SHEEP TRUCK LOADING DOCK AND STAIRS, SEE DTL R SHT 12
18. CONCRETE ANIMAL LOADING STAIRS FOR TRAIN TYP , SEE DTL P SHT 11
19. TRAIN PLATFORM / BRIDGE , SEE DTL Q SHT 11
20. WOOD FENCE WITH CONCRETE BASE VARIATION C, SEE DTL J SHT 8
21. LARGE GATE LATCH PLATE ON POST, SEE DTL W SHT 14
22. LARGE GATE HINGE ON POST, SEE DTL V SHT 14
23. PEN HAY LOFT, SEE DTL D SHT 6
24. GRAVEL / DIRT ROAD
25. CONCRETE PAD
26. POWER POLE
27. VERTICAL FENCING, SEE DTL C SHT 5
28. ASPHALT RIVER TRAIL



OVERALL EXISTING CONDITIONS SITE PLAN-2





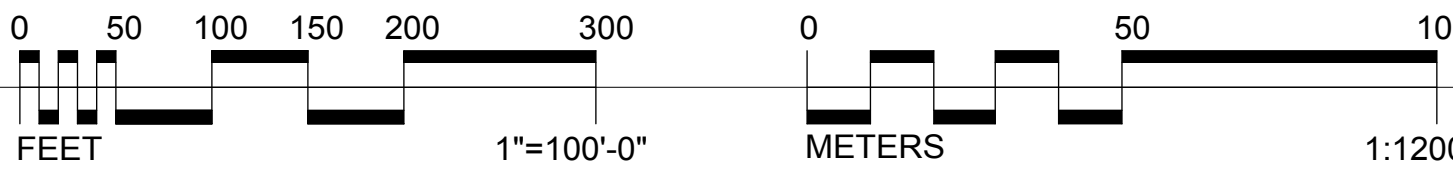
MAP SHOWING  
PROPERTY, BUILDINGS, & EQUIPMENT OF  
THE OGDEN UNION STOCK YARDS COMPANY  
AT  
OGDEN, UTAH  
OCTOBER-1931

SCALE-100' = 1"

LEGEND

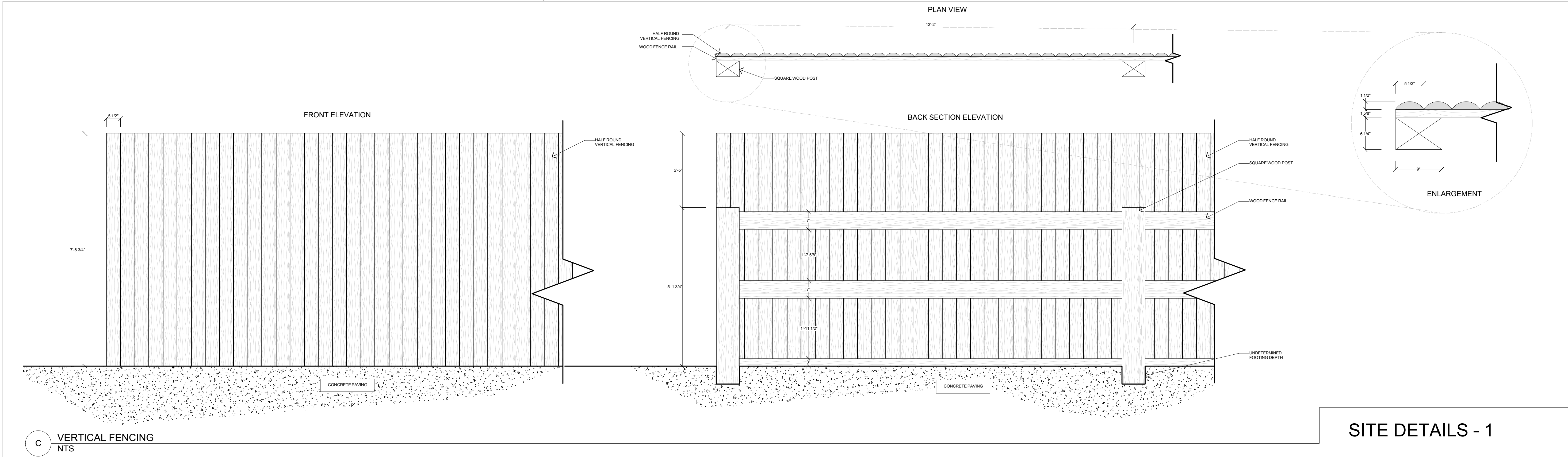
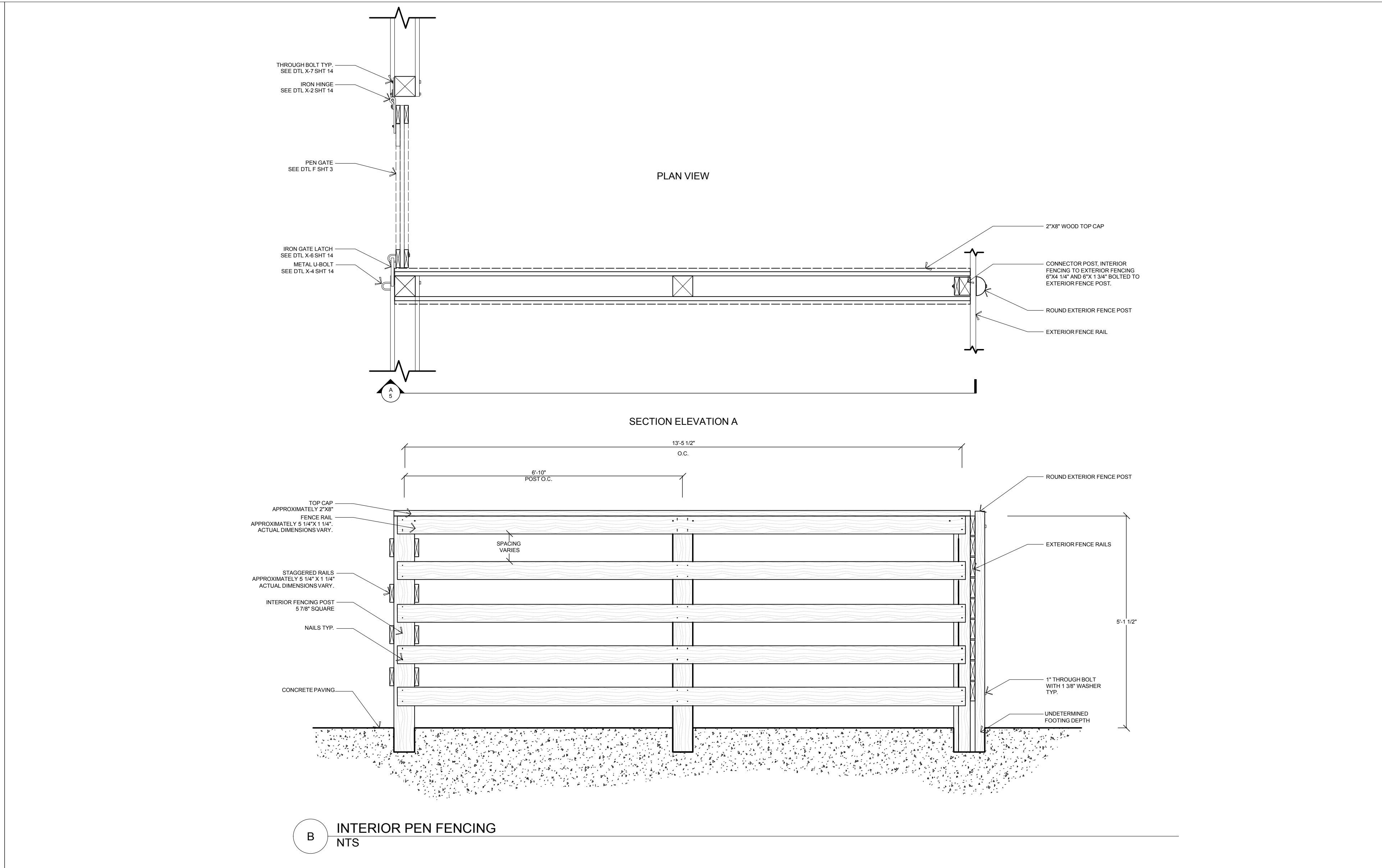
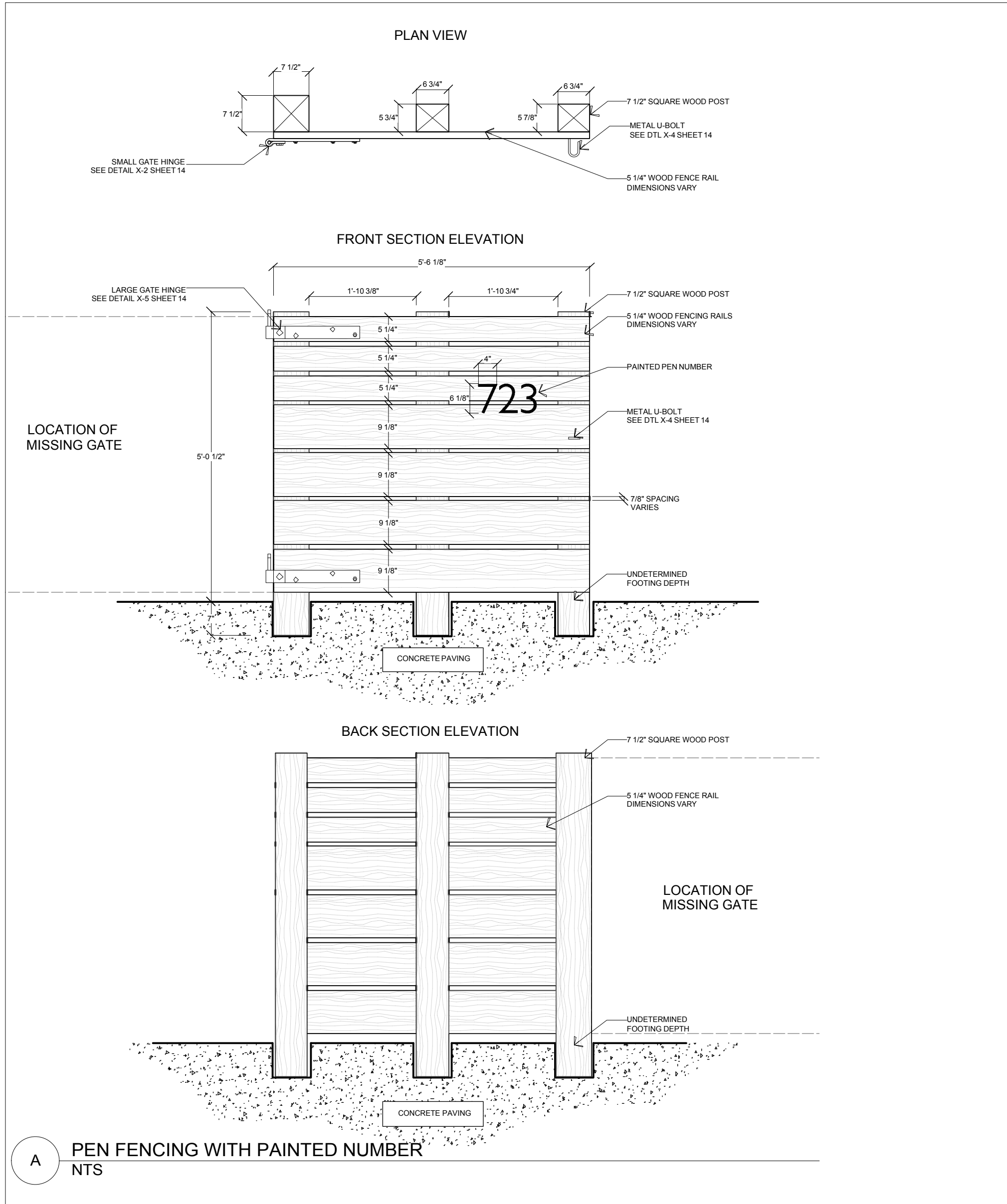
STOCKYARDS	RAILROAD COMPANIES	OTHER COMPANIES
PROPERTY LINES	D & R G. W. R. R. S. P. Co. O. S. L. R. R. O. U. R. & D. Co.	
WATER LINES		
SEWER LINES		
BUILDINGS		
TRACKAGE		

UNION STOCKYARD



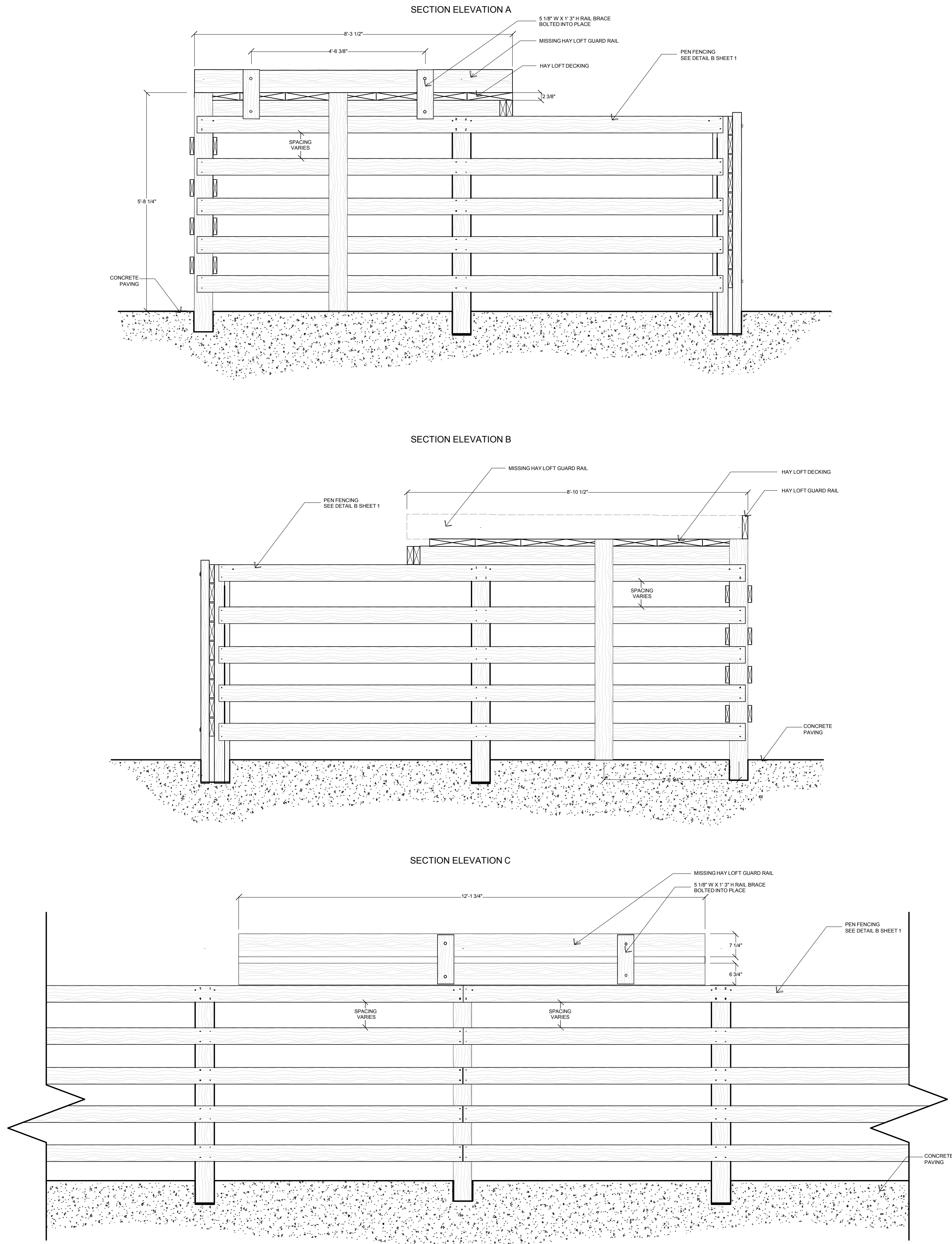
1931 PERIOD DEVELOPMENT PLAN





SITE DETAILS - 1

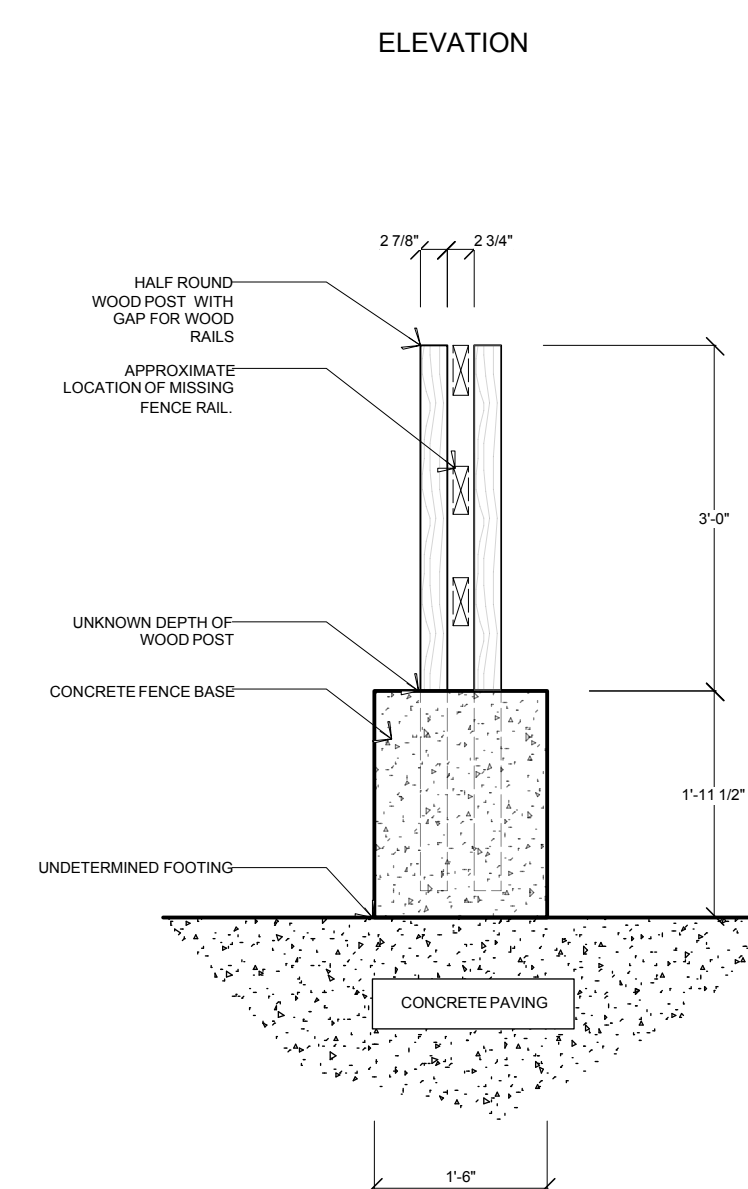
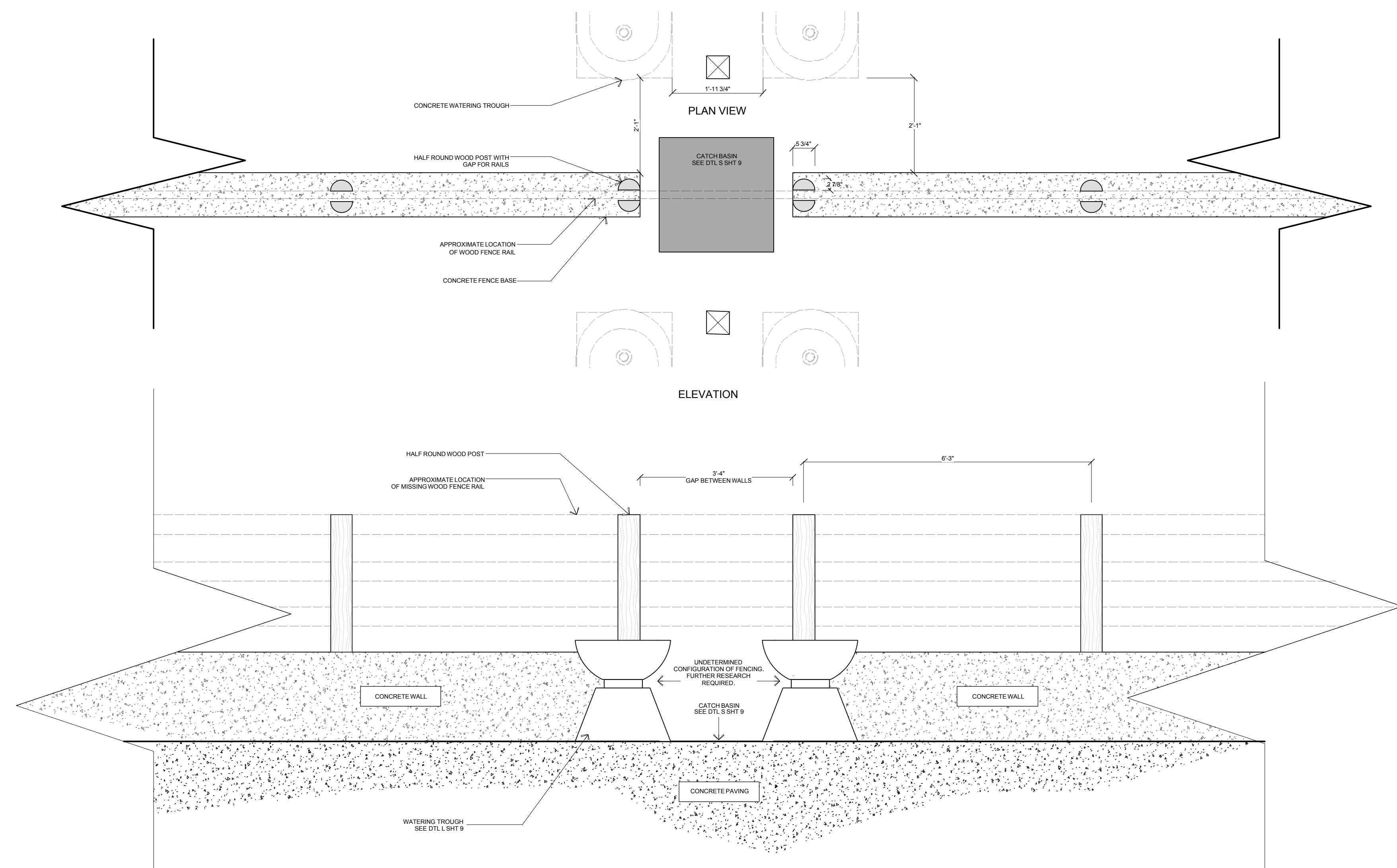
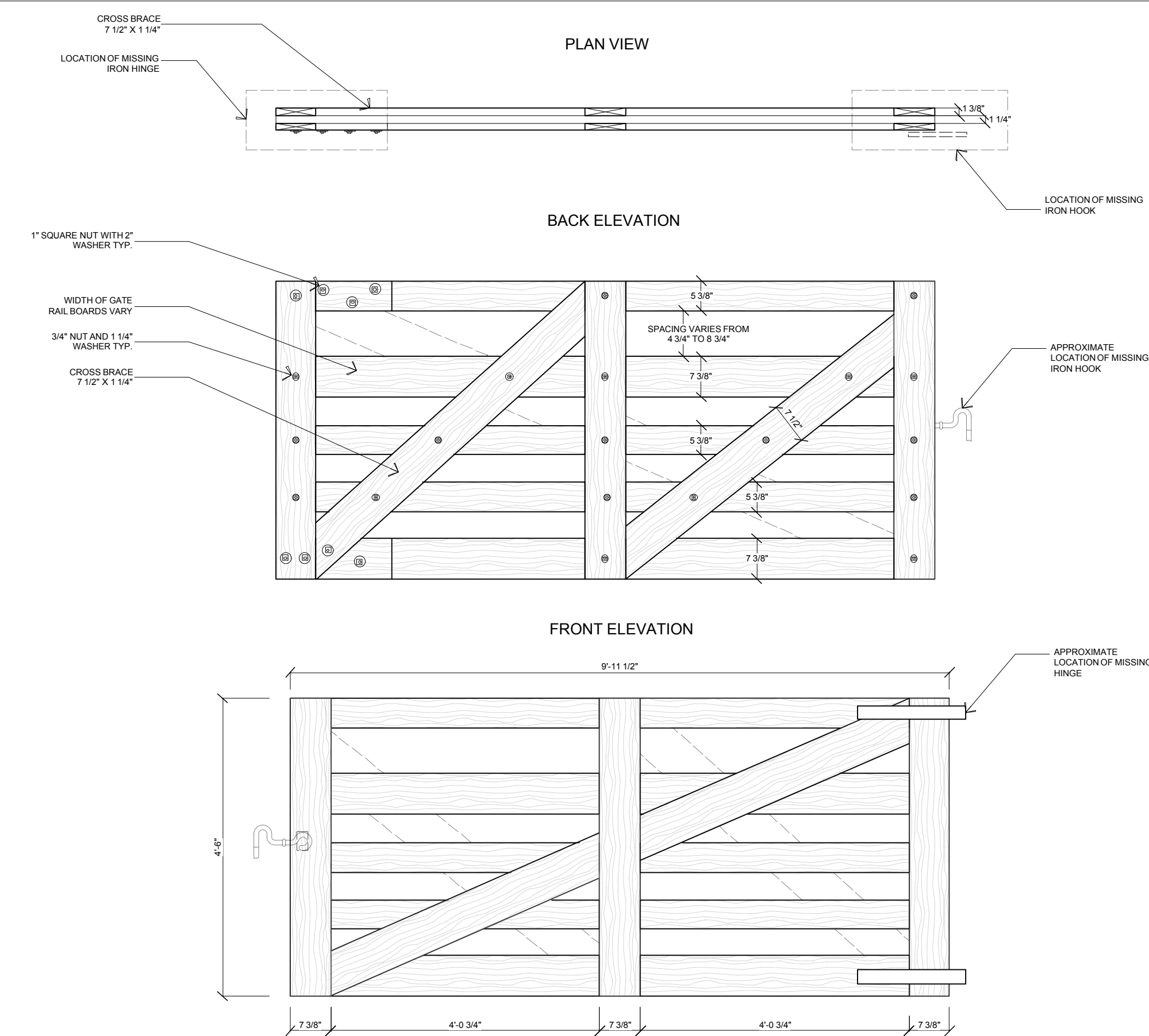
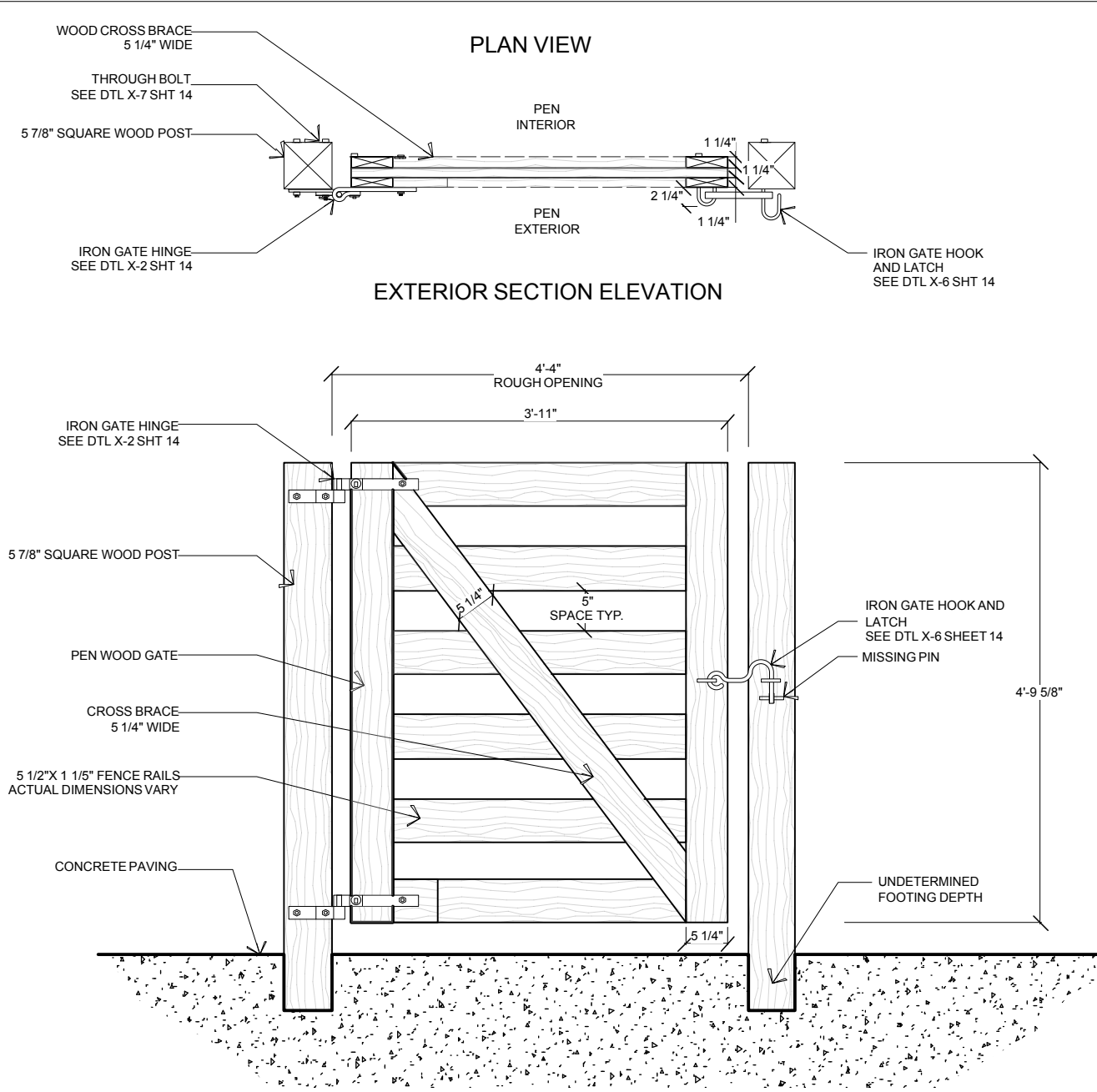
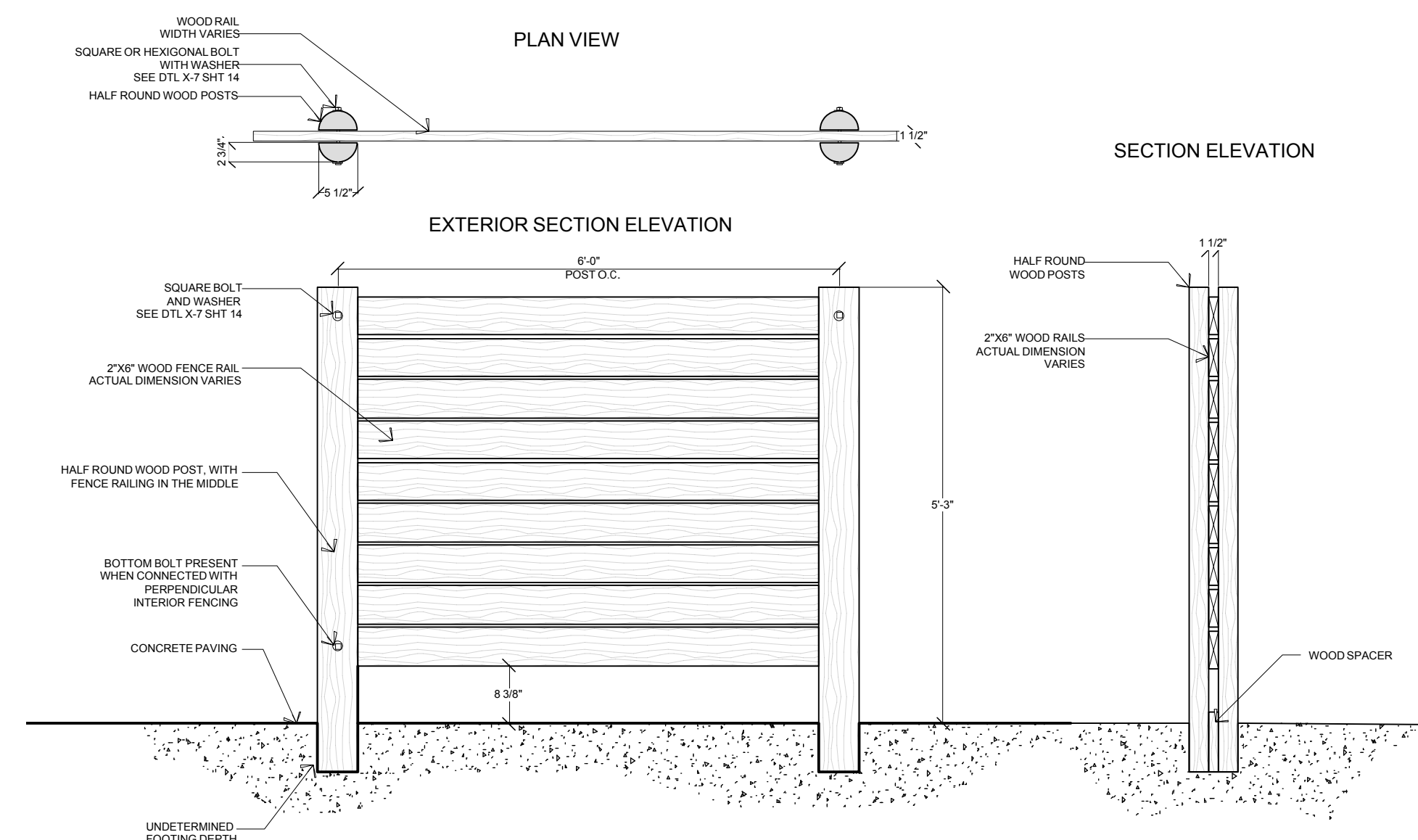




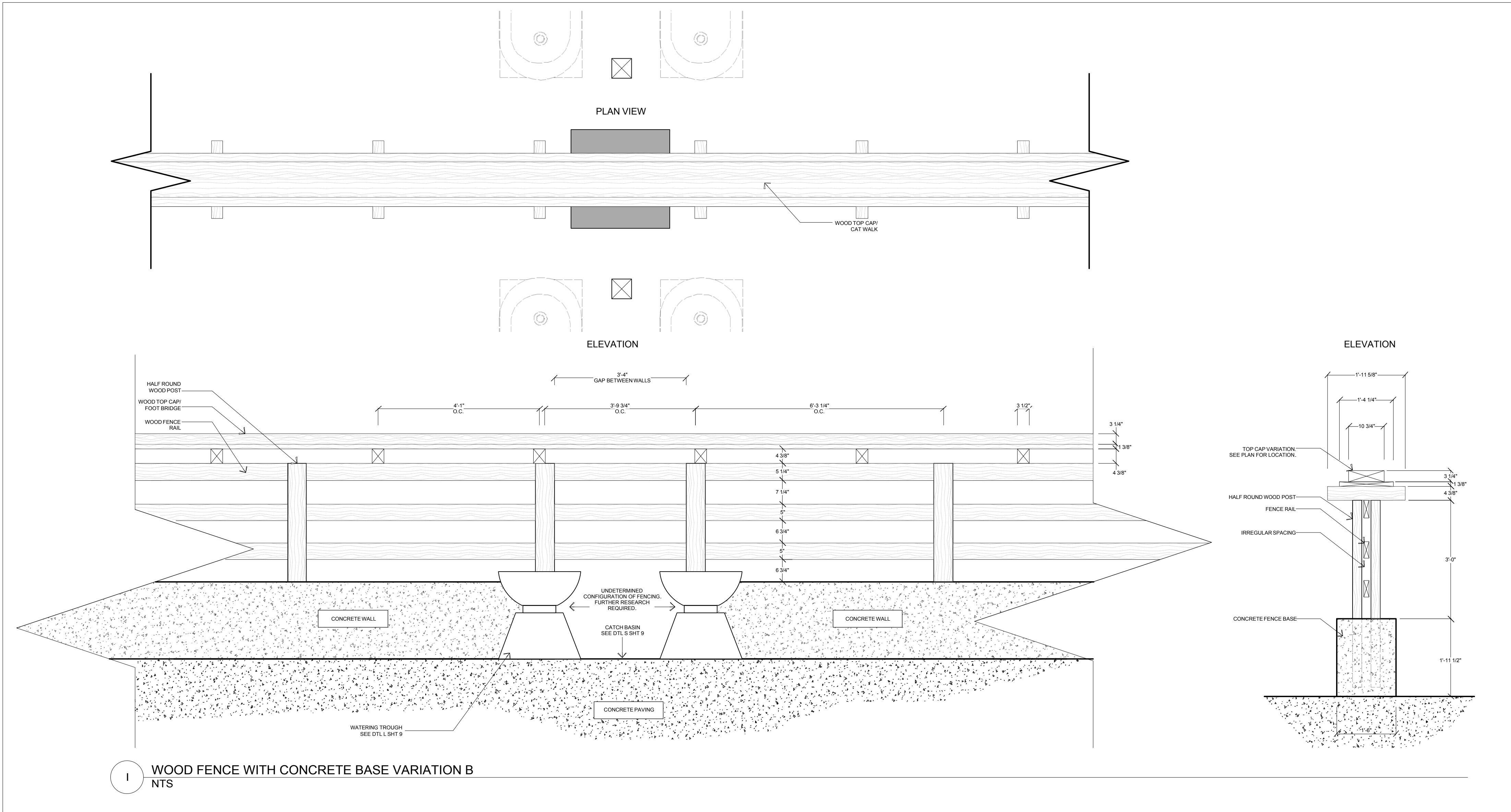
D PEN HAY LOFT  
NTS

SITE DETAILS - 2

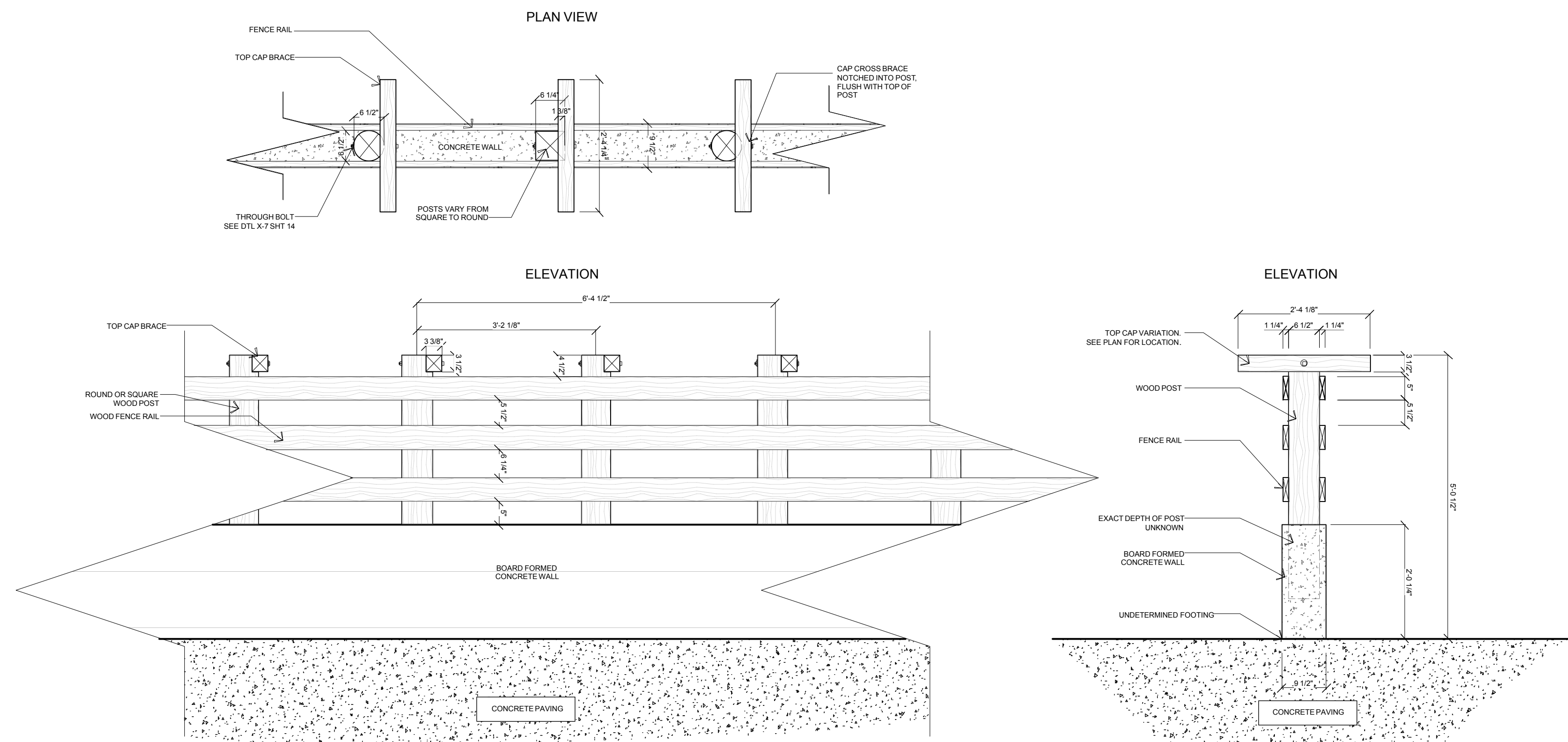








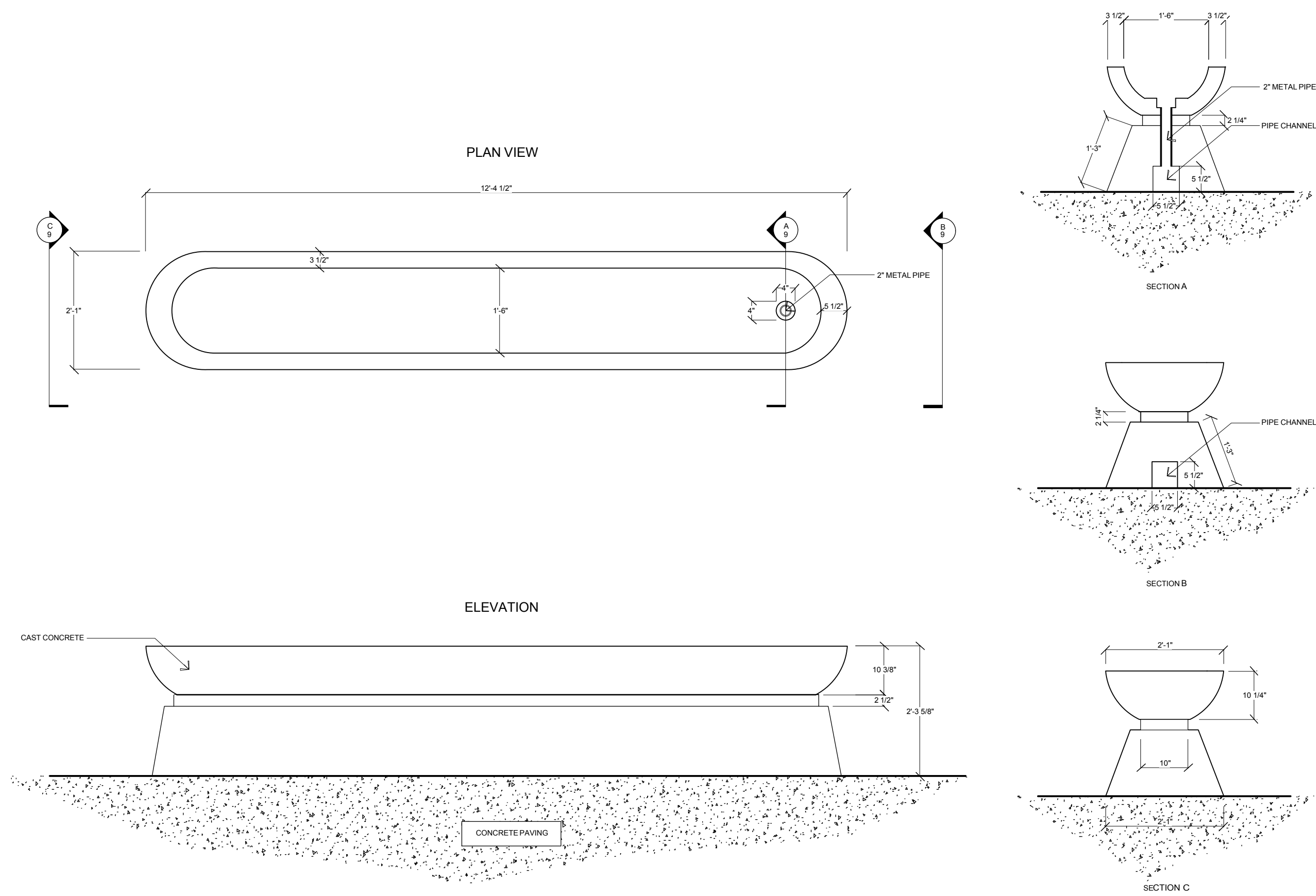
I WOOD FENCE WITH CONCRETE BASE VARIATION B NTS



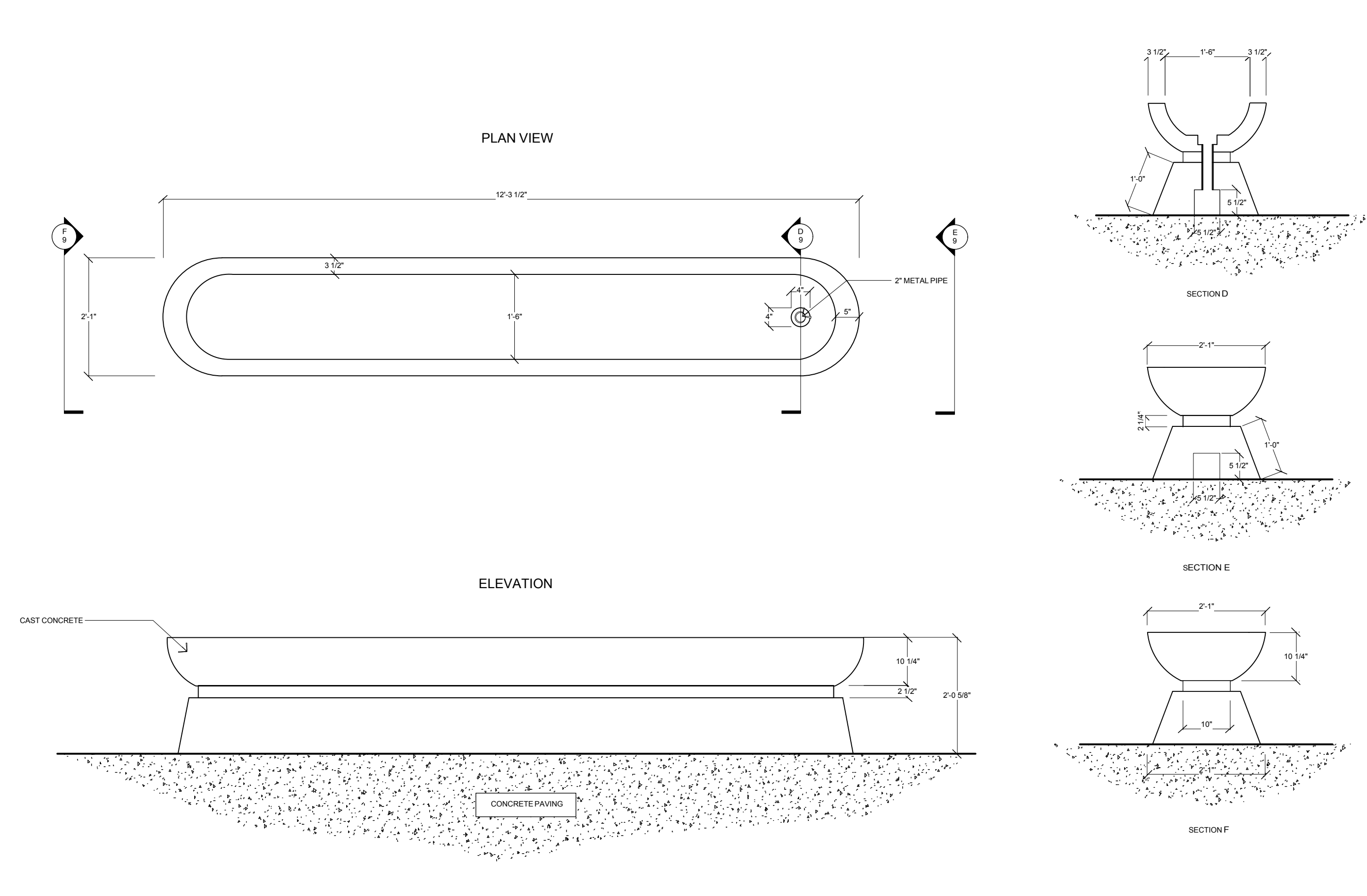
J WOOD FENCE WITH CONCRETE BASE VARIATION C NTS

SITE DETAILS - 4

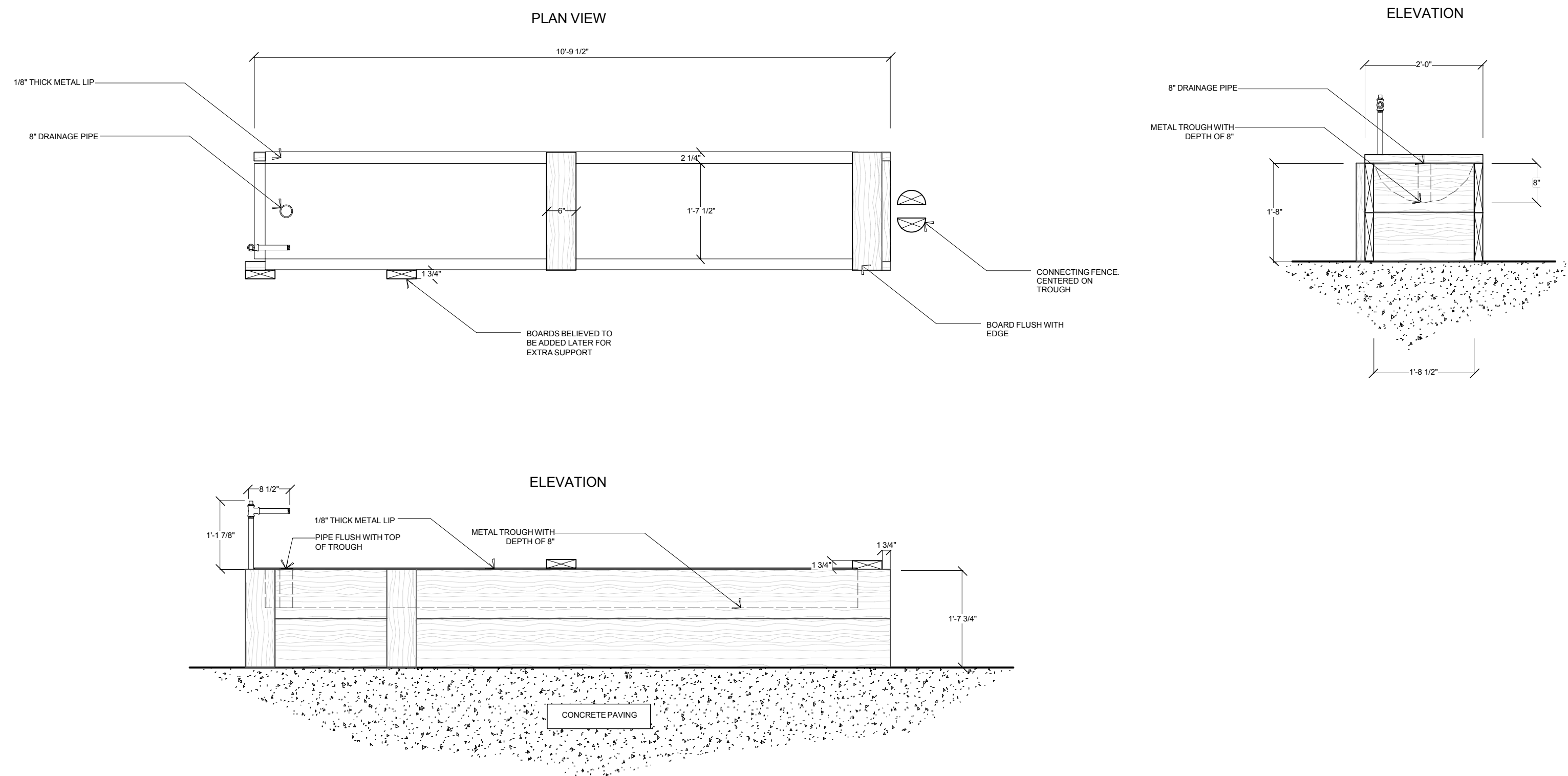




K DISPLACED LARGE CONCRETE WATERING TROUGH  
NTS

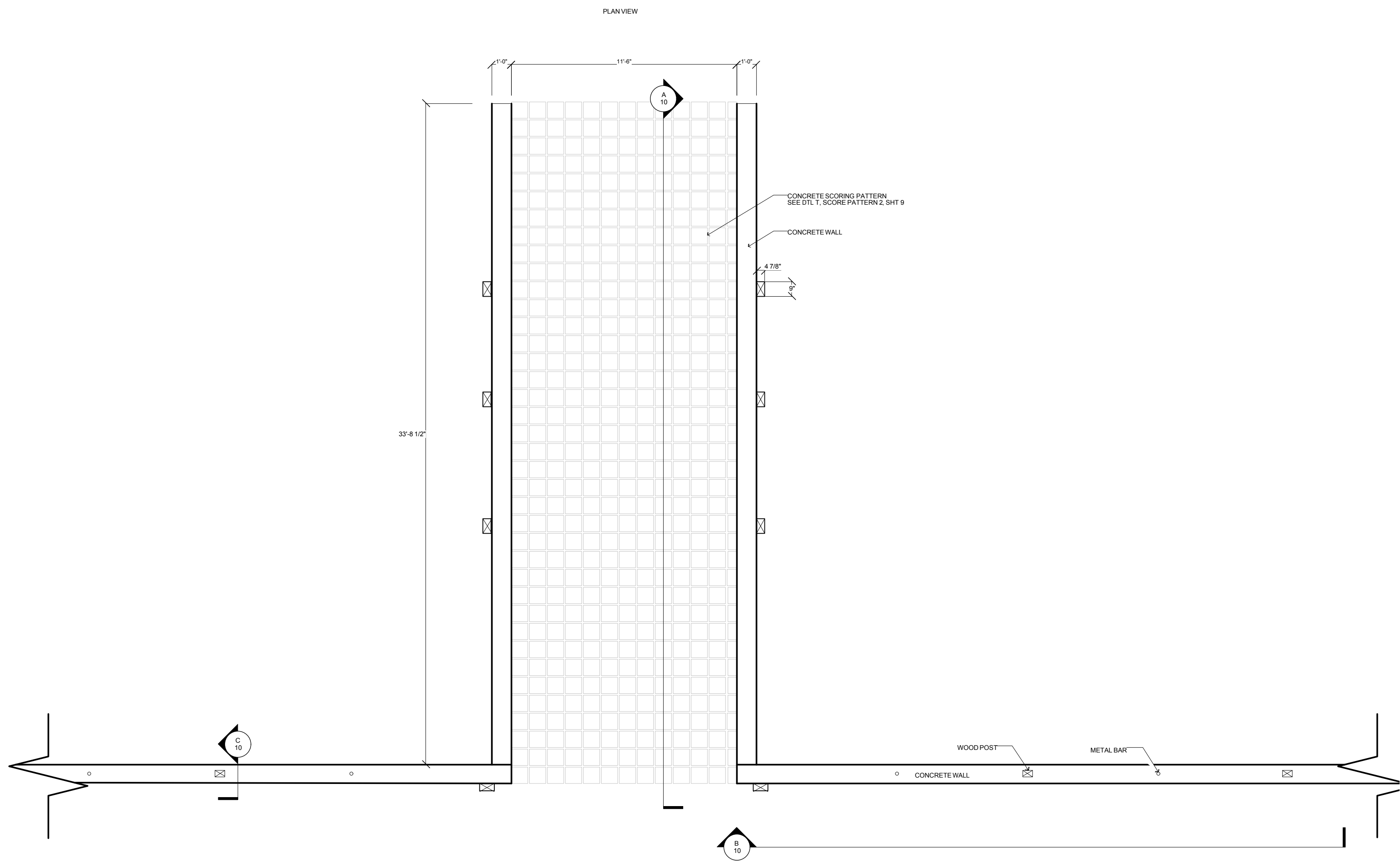
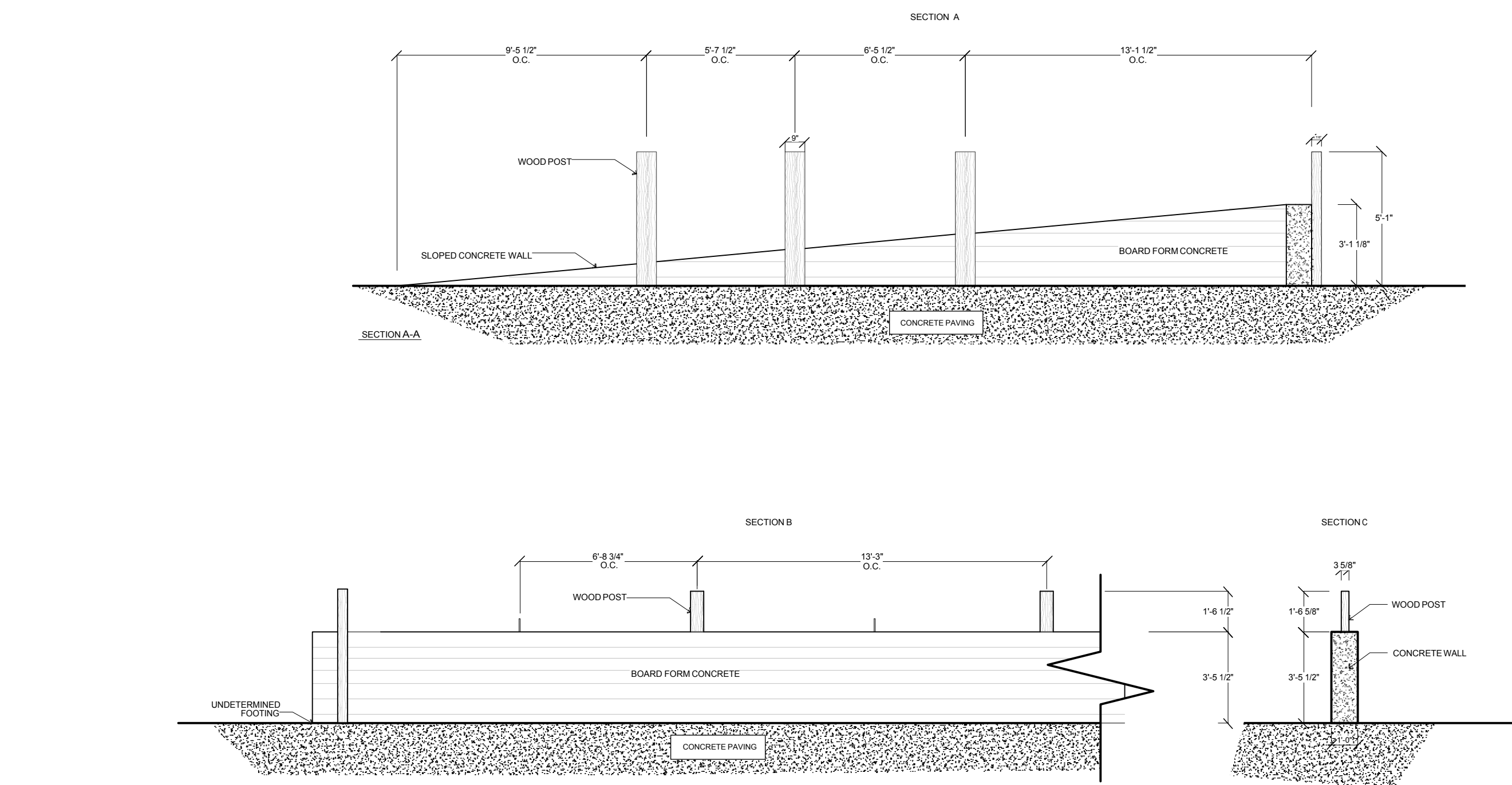


L SMALL CONCRETE WATERING TROUGH  
NTS

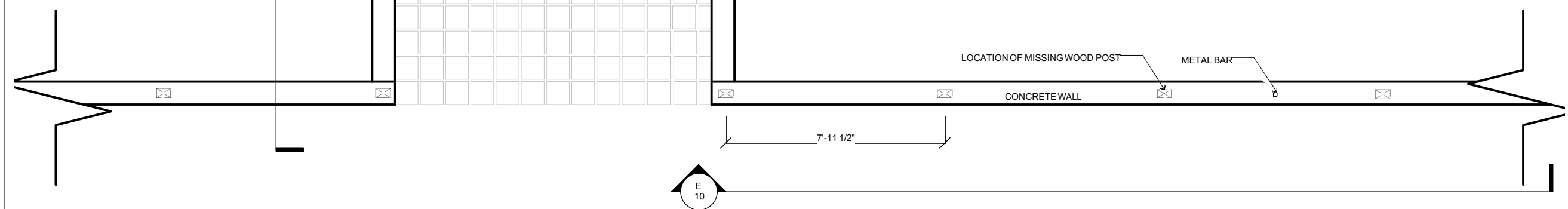
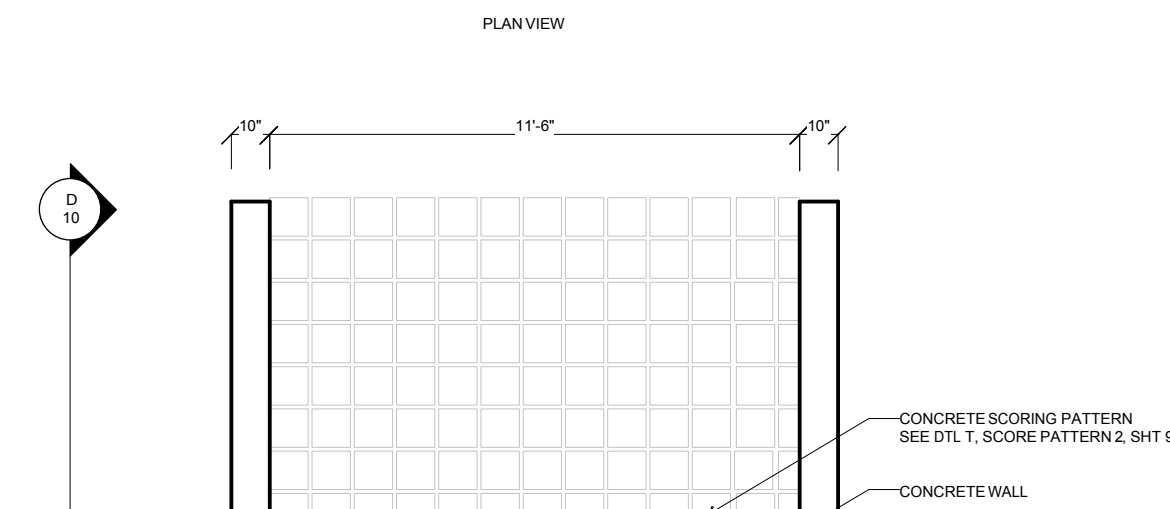
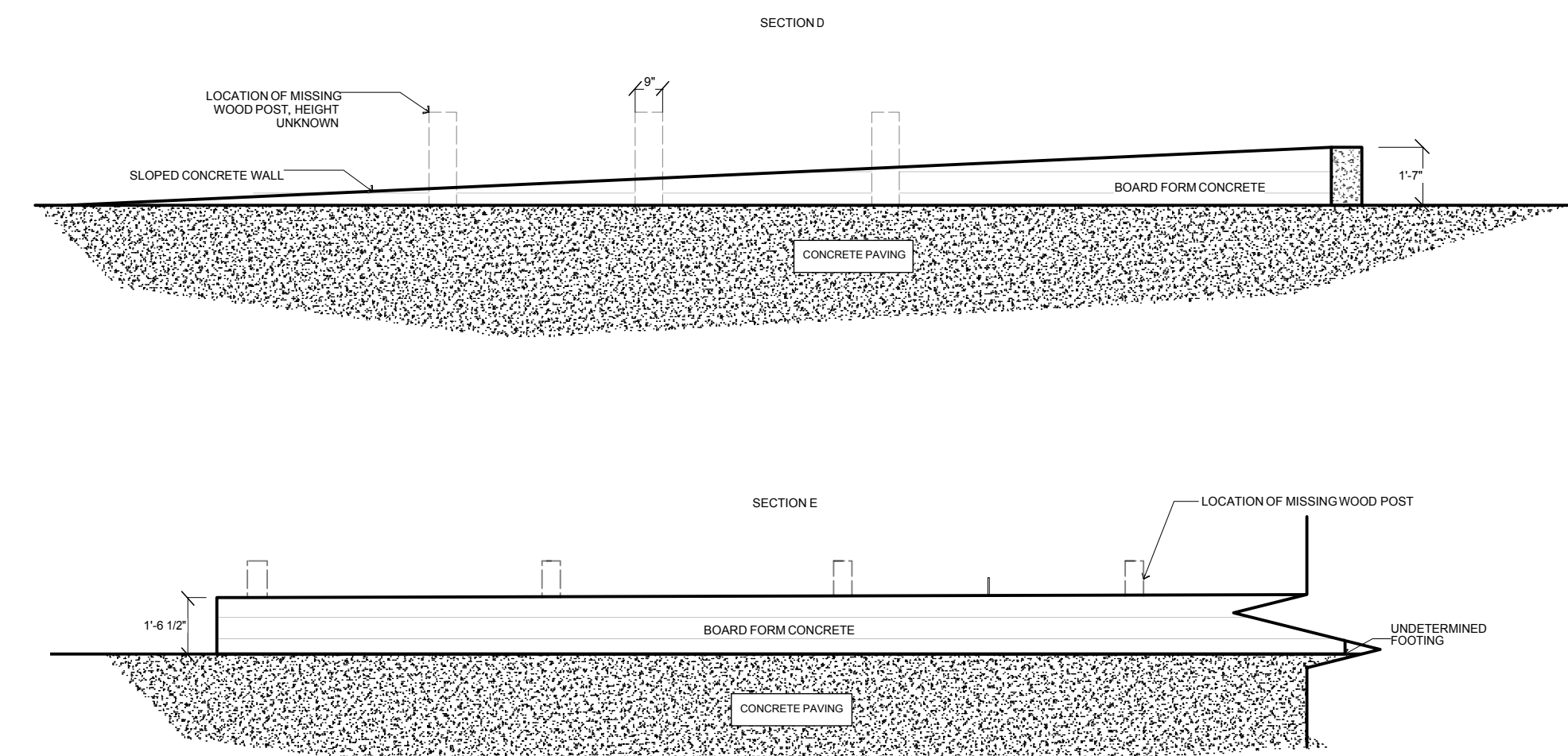


M WOODEN WATERING TROUGH  
NTS





N CONCRETE WALL ANIMAL CHUTE VARIATION A  
NTS



O CONCRETE WALL ANIMAL CHUTE VARIATION B  
NTS

SITE DETAILS - 6

DELINEATED BY: IO LANDSCAPE ARCHITECTURE

UNION STOCK YARD  
RECORDING PROJECT  
NATIONAL PARK SERVICE  
UNITED STATES DEPARTMENT OF THE INTERIOR

OGDEN

OGDEN UNION STOCK YARD  
550 WEST EXCHANGE ROAD  
WEBER

SHEET  
UTAH  
10 OF 14

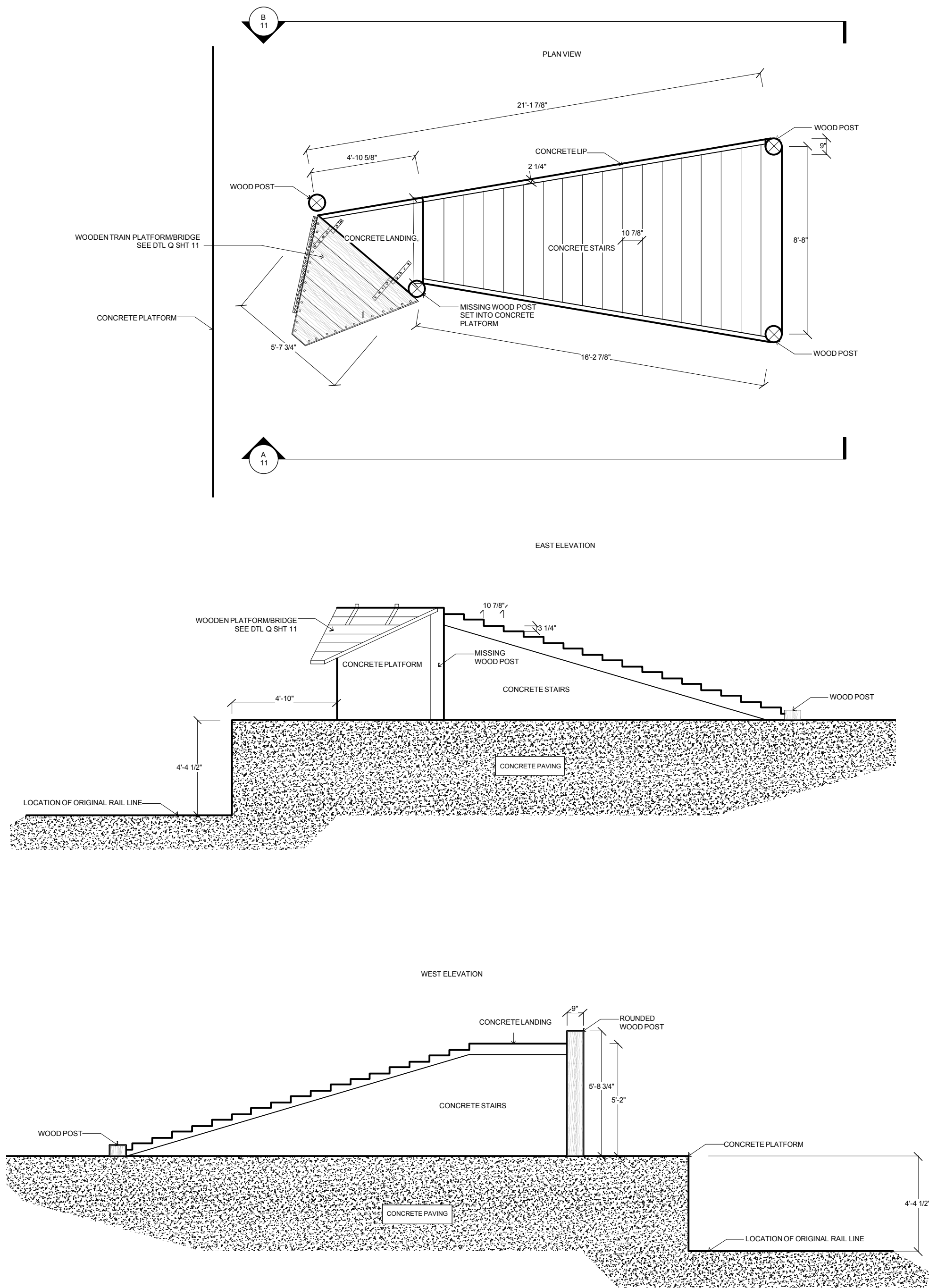
HISTORIC AMERICAN  
LANDSCAPES SURVEY

UT-05

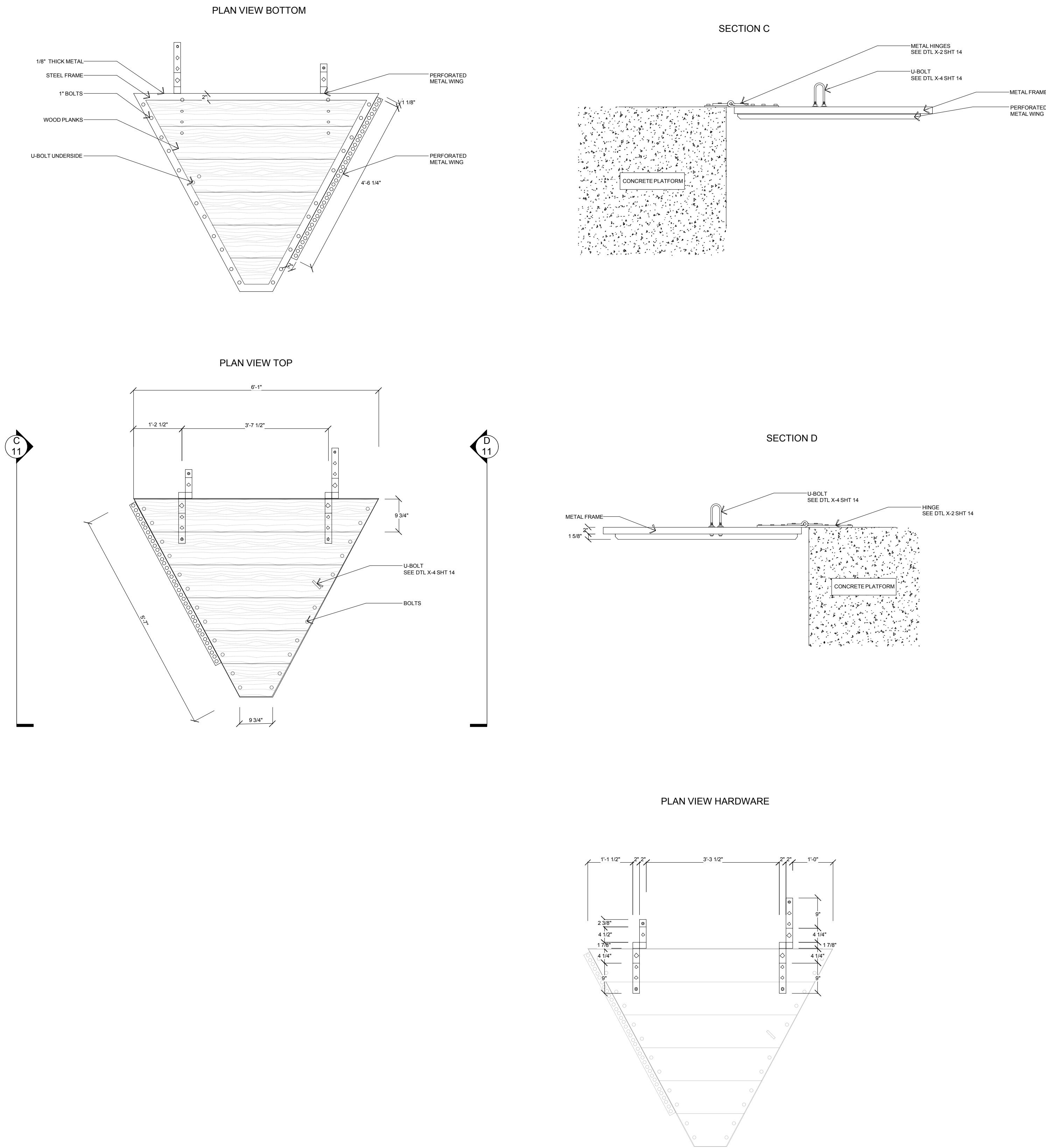
LIBRARY OF CONGRESS  
INDEX NUMBER

IF REPRODUCED, PLEASE CREDIT THE HISTORIC AMERICAN LANDSCAPES SURVEY, NATIONAL PARK SERVICE, NAME OF DELINEATOR, DATE OF DRAWING





P CONCRETE ANIMAL LOADING STAIRS FOR TRAIN TYPE NTS



Q TRAIN PLATFORM/ BRIDGE NTS

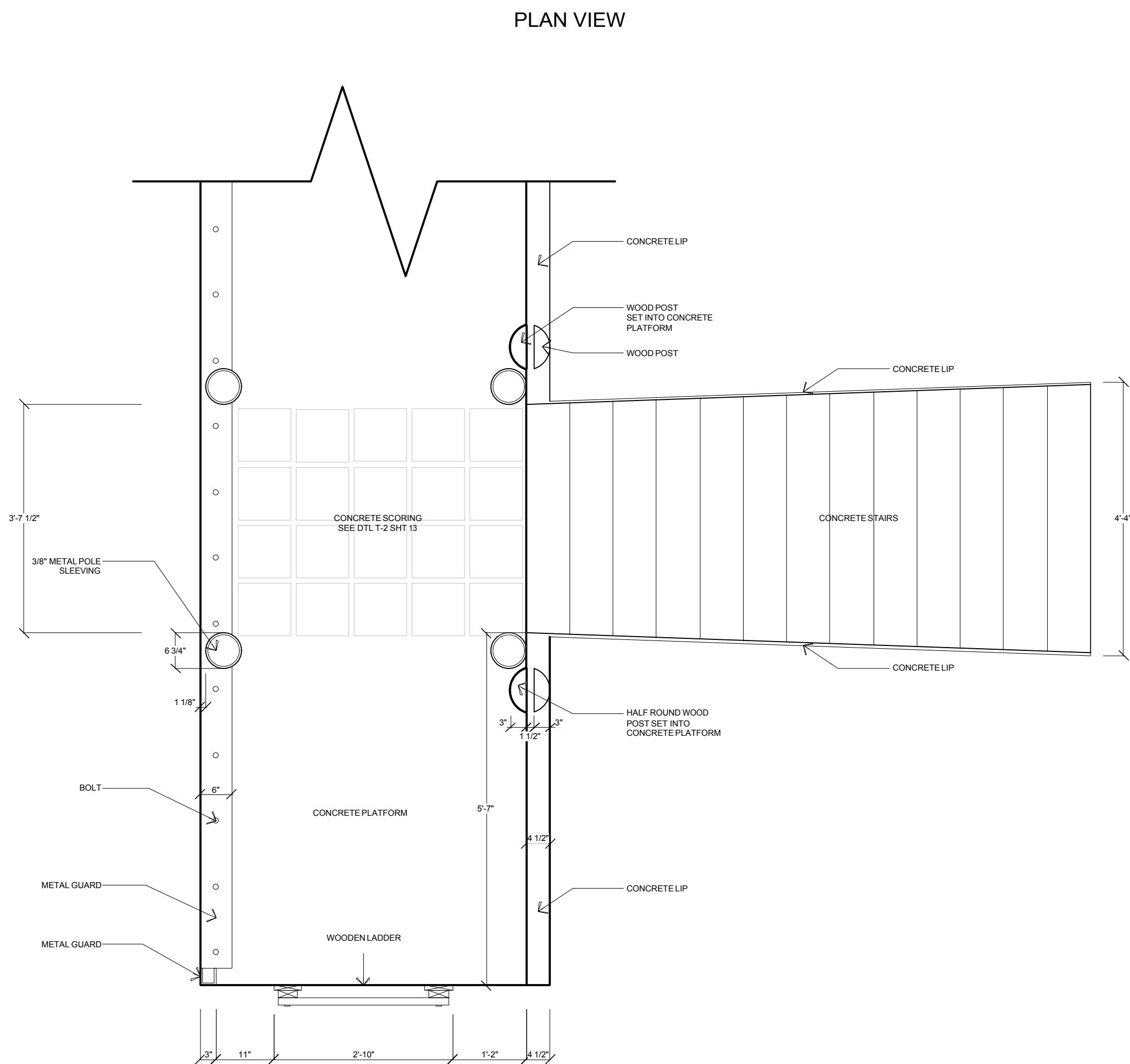


R

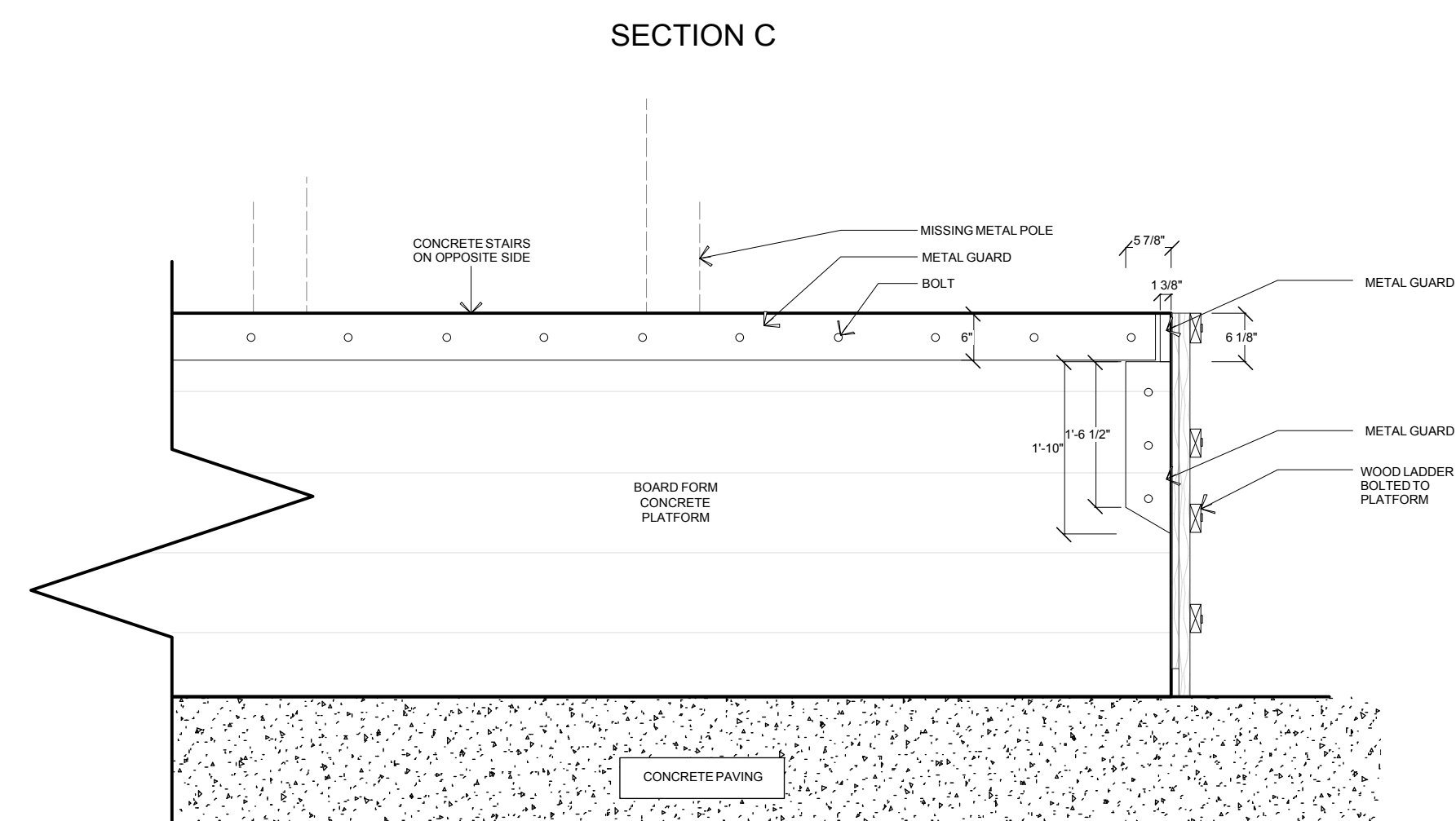
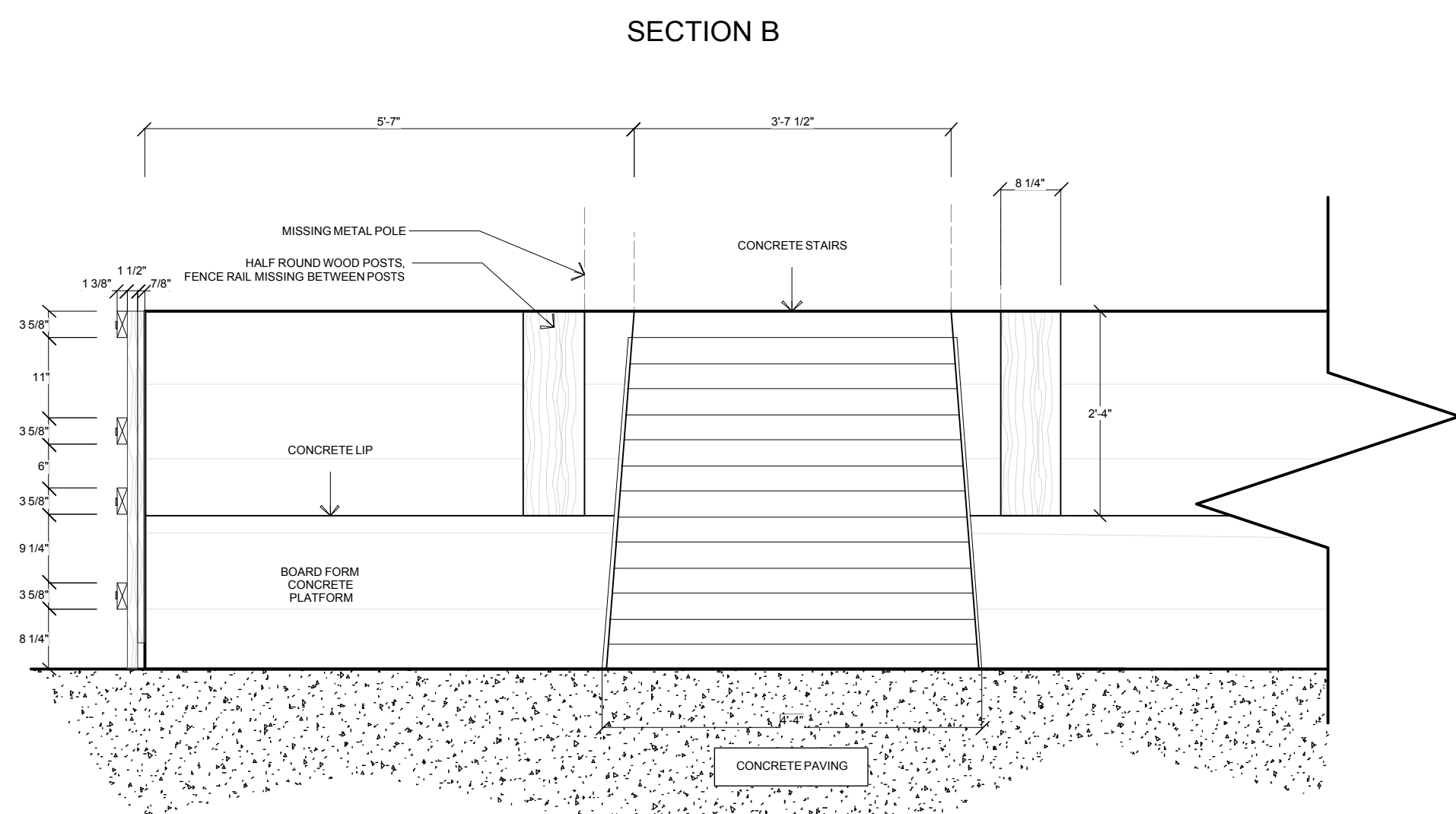
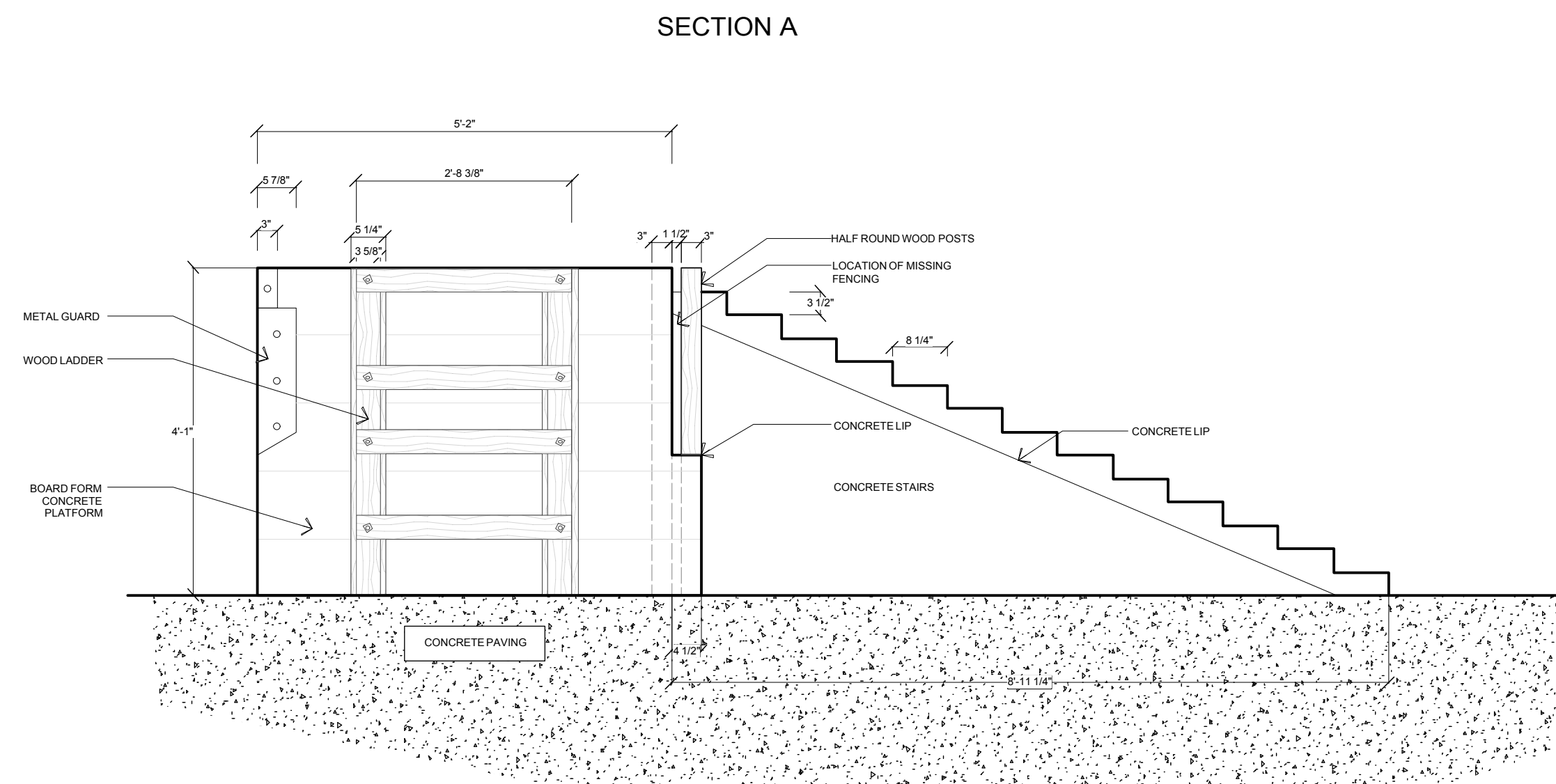
CONCRETE SHEEP TRUCKING LOADING DOCK AND STAIRS  
NTS

C  
12

A  
12



B  
12



SITE DETAILS - 8

DELINED BY: IO LANDSCAPE ARCHITECTURE

UNION STOCK YARD  
RECORDING PROJECT  
NATIONAL PARK SERVICE  
UNITED STATES DEPARTMENT OF THE INTERIOR

OGDEN UNION STOCK YARD

550 WEST EXCHANGE ROAD

WEBER

UTAH

12 OF 14

SHEET

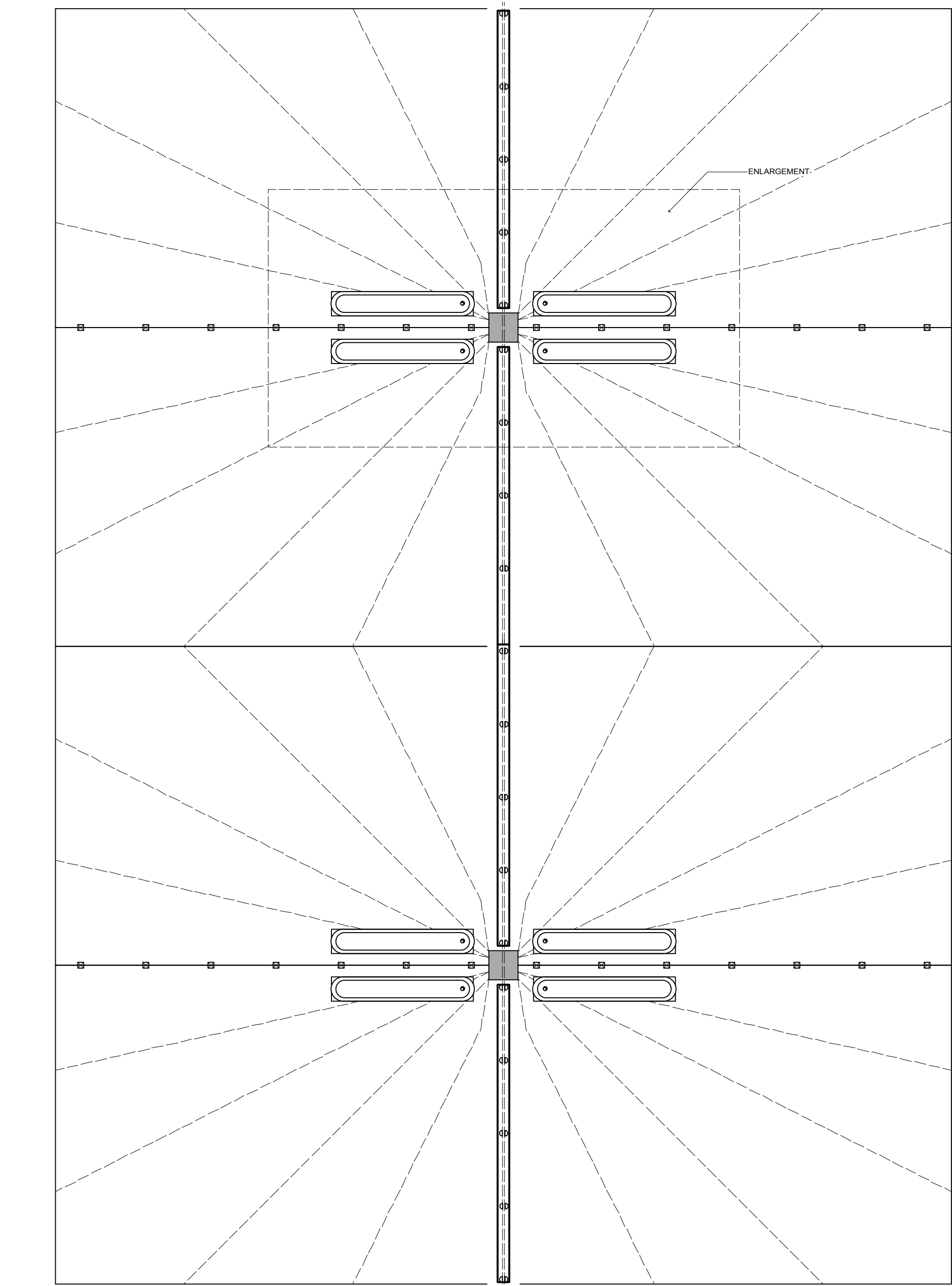
HISTORIC AMERICAN  
LANDSCAPES SURVEY

UT-05

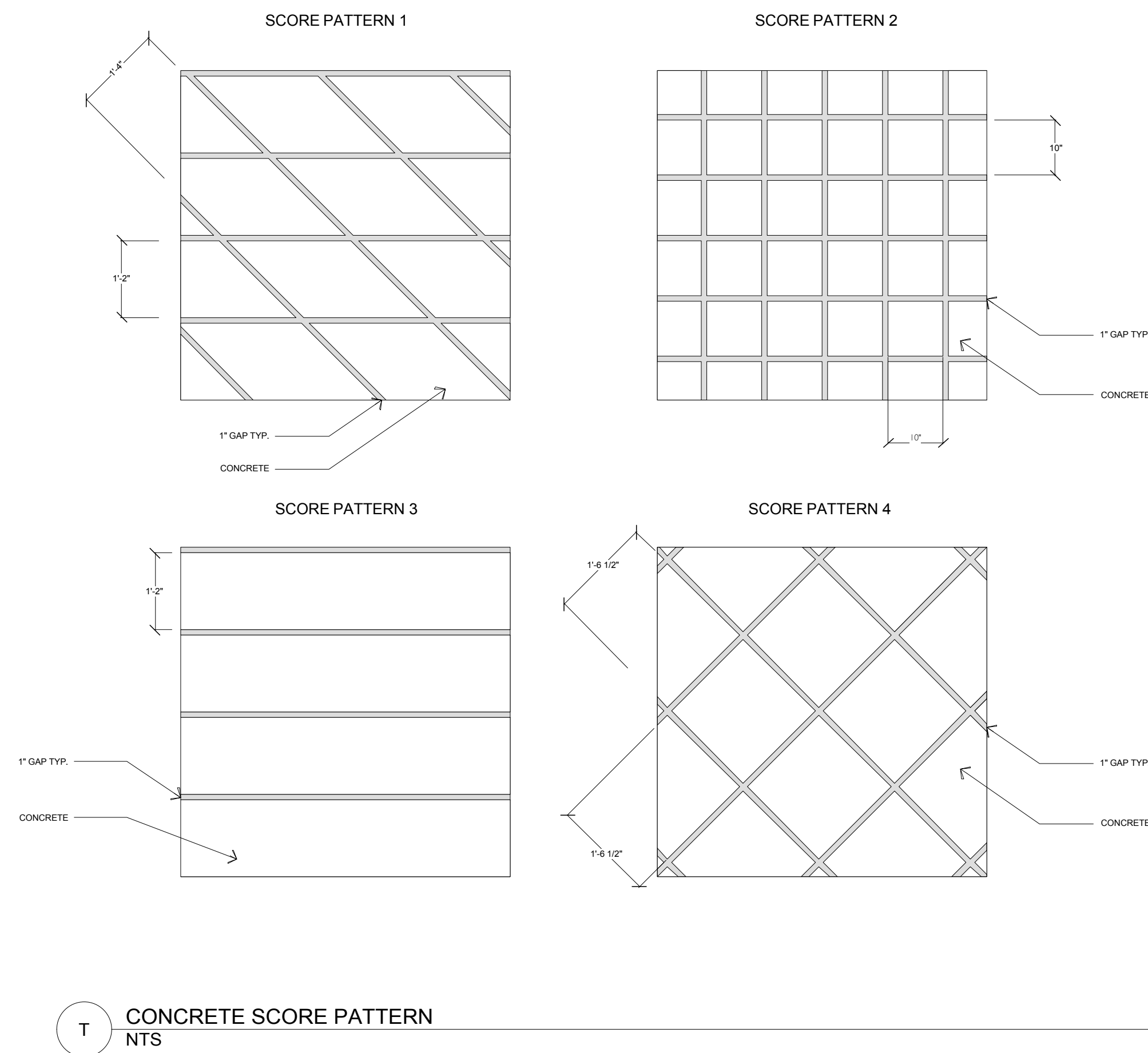
LIBRARY OF CONGRESS  
INDEX NUMBER

IF REPRODUCED, PLEASE CREDIT THE HISTORIC AMERICAN LANDSCAPES SURVEY, NATIONAL PARK SERVICE, NAME OF DELINEATOR, DATE OF DRAWING



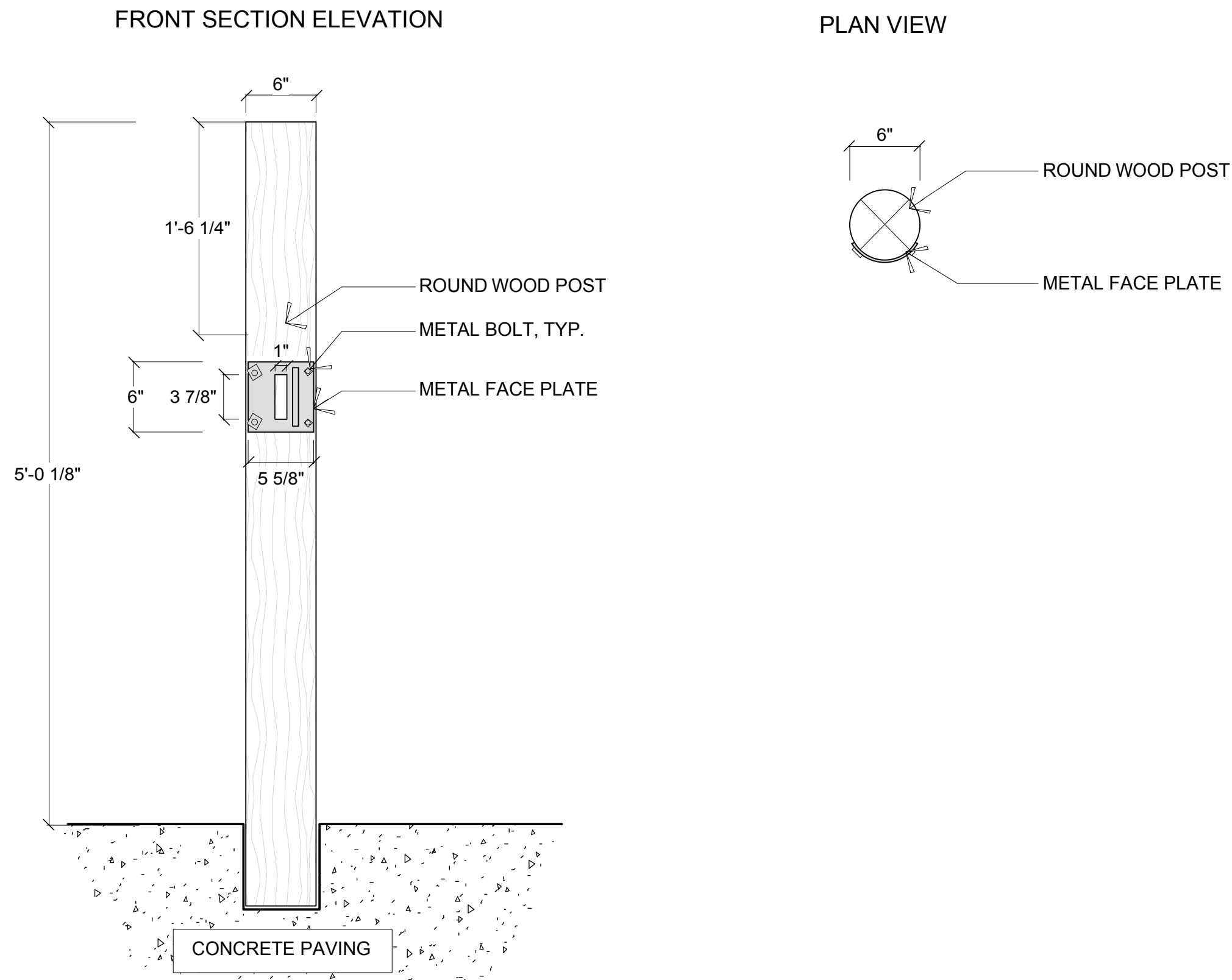


S LARGE PEN SCORING PATTERN AND LAYOUT  
NTS

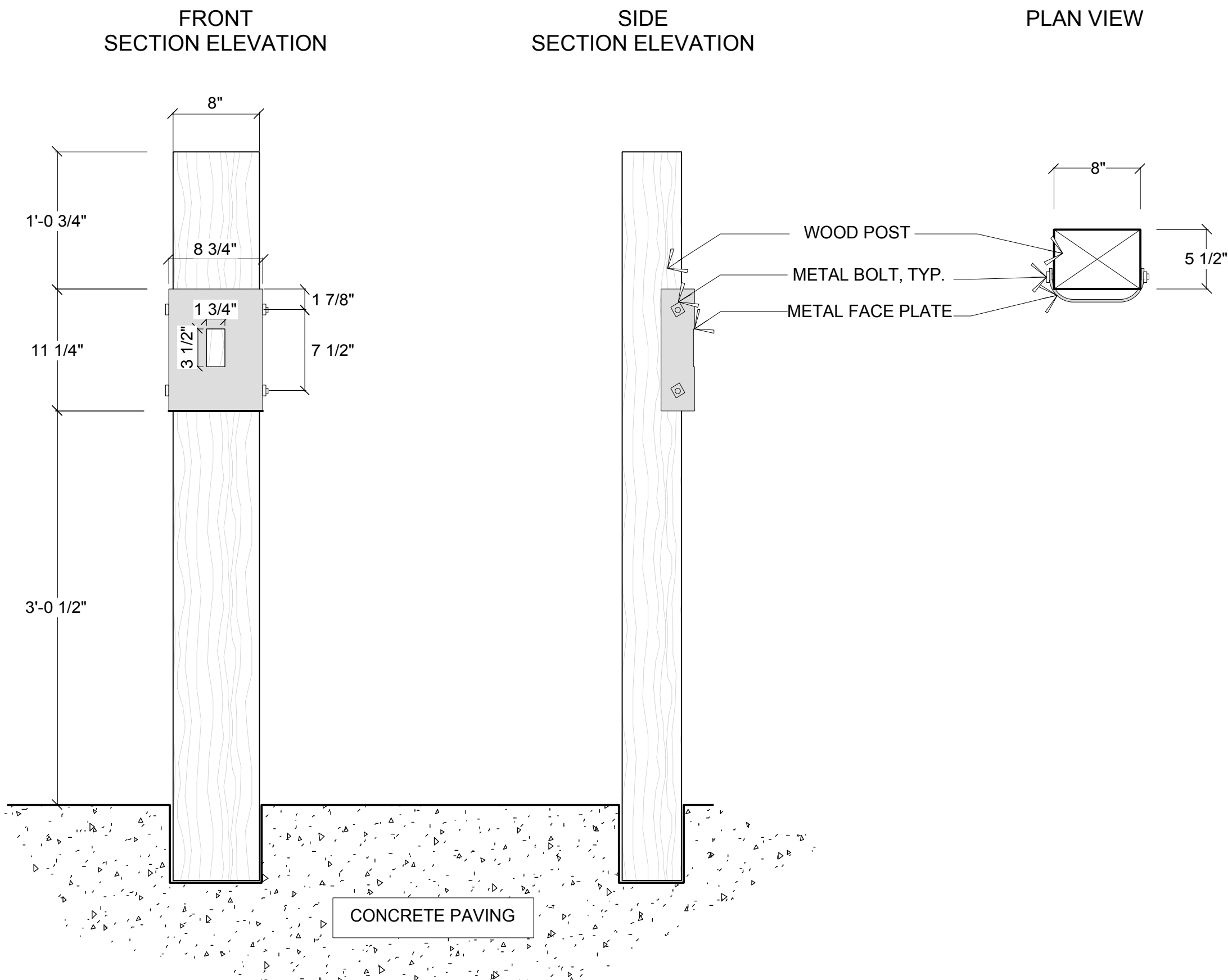


T CONCRETE SCORE PATTERN  
NTS

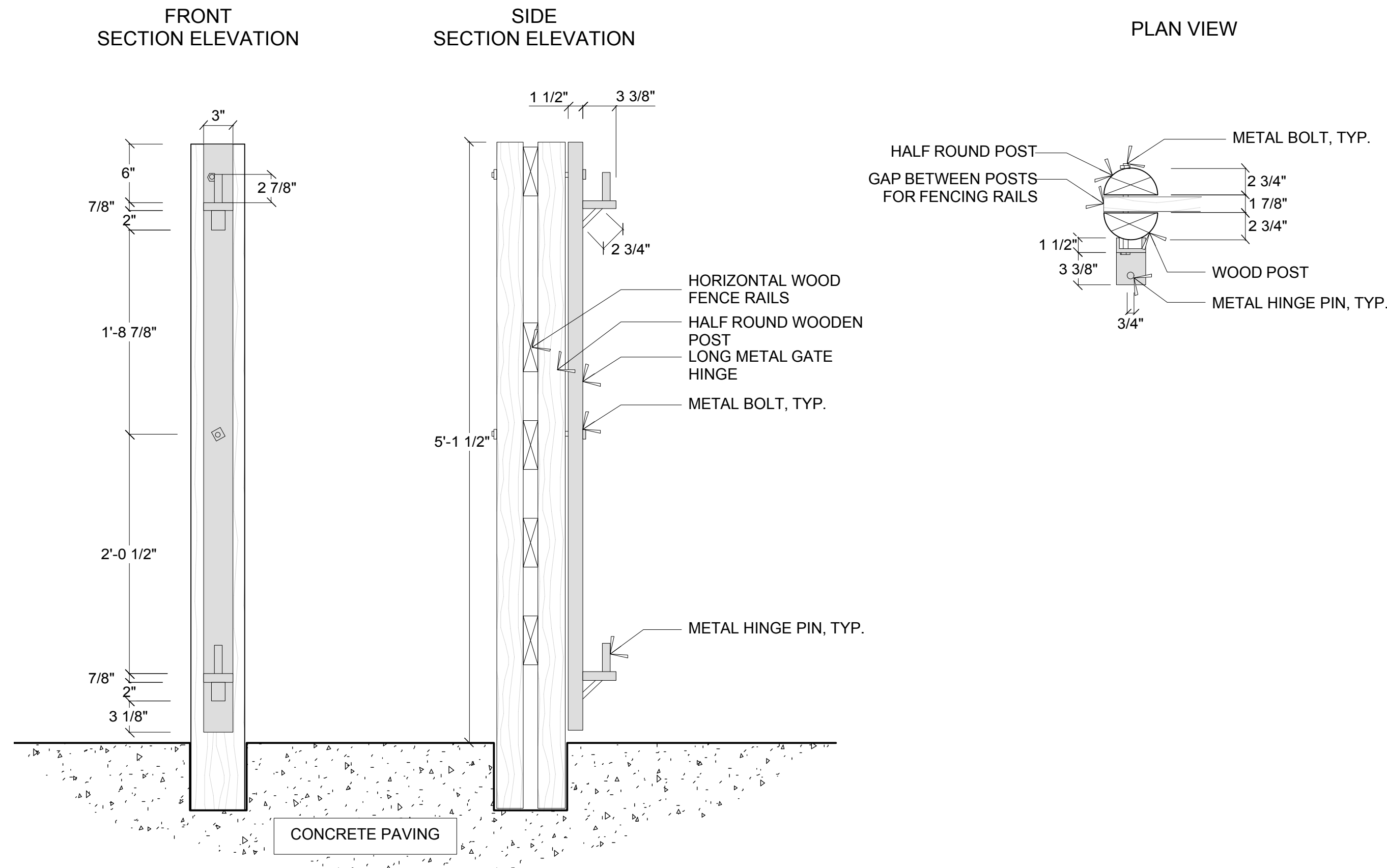




U SMALL GATE LATCH PLATE ON POST  
NTS



W LARGE GATE LATCH PLATE ON POST  
NTS



V LARGE GATE HINGE ON POST  
NTS

